Hatfield Woodhouse Community Profile

Well Doncaster 2022

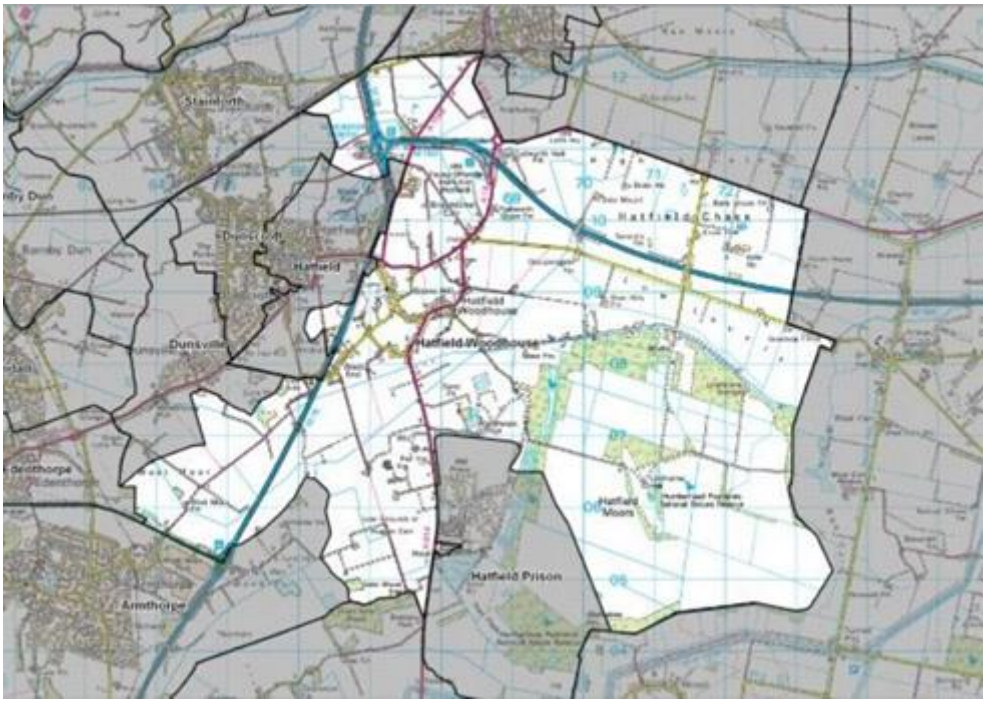

Hatfield Woodhouse. Source: Team Doncaster website – Data Observatory

Contents

This Report 5
One page Summary 7
Assets in the Community 8
Ward Members 15
Health and Wealth 16
Health priorities 18
Poverty 18
Child Development 20
Long Term Health Conditions 22
Loneliness and isolation 25
Life Expectancy ..... **Error! Bookmark not defined.**
Physical activity 24
Prevention and Control of COVID-19 26
Vaccination 29
Recovery 29
Community Information 30
Population and Diversity 30
Community Insight 30
Housing 29
Green Space 30
Employment 30
Appreciative Inquiry 35
Population Health Management 36
Appendix 37
Well Doncaster Annual reports 37
Mosaic Data 37
Acorn profiles 37
Public Health Data 38

HATFIELD WOODHOUSE

COMMUNITY PROFILE

2022

This Report

This report focuses on Hatfield Woodhouse in the East of the Borough. The report begins with a one-page summary outlining key information and priorities. This document shows the initial conversations with communities, including ward members, community organisations, faith groups, residents and other organisations who work in the area. Communities' knowledge of their own areas enables them to identify their strengths and the assets on which they can build on. This document is shared with the intention of supporting those conversations and sharing information that might not be readily available to local people.

Hatfield Woodhouse

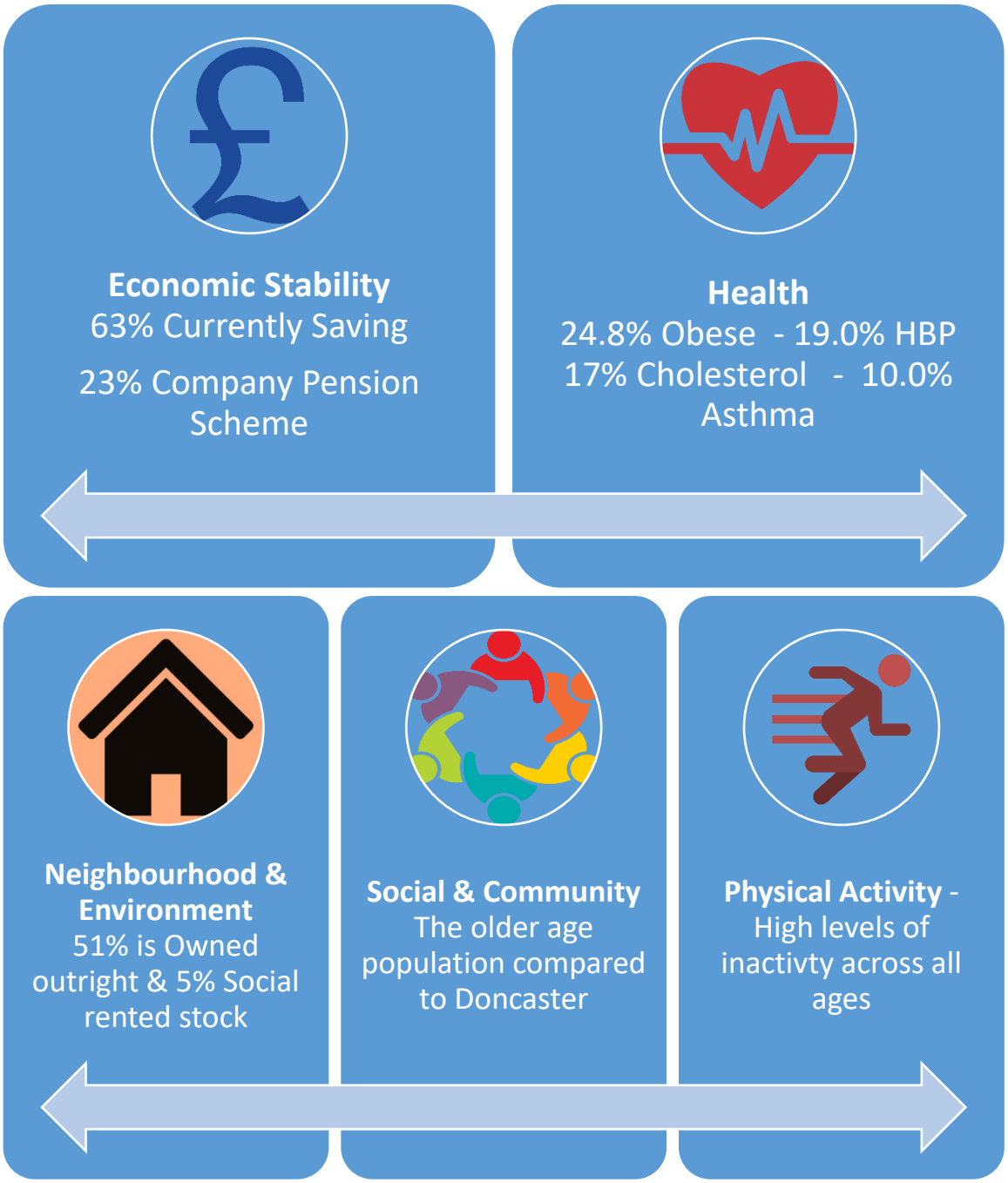

One page Summary

Hatfield Woodhouse community is part of the Hatfield ward, which consists of five communities: Dunscroft, Hatfield, Dunsville, Hatfield Prison and Hatfield Woodhouse. It is located in the East locality of the Borough. It is a small, semi-rural village, which lies on the A614 road, about seven miles (11 km) from the centre of Doncaster. Hatfield Woodhouse has a population of **2313.**

The community is predominantly White British 94.44%. The remaining are small diverse communities of Asian, Black, Mixed and other Ethnic Groups. Majority of residents are adults with no children and households are older when compared to the other locations or England. There is a high proportion of households containing couples with no children. There the average age is working age of 34.3 years and 25% of the population is over 65 years. People in Hatfield Woodhouse live mostly in bungalows, which is 180% more likely than in other areas. The prevailing size is two people in a house.

Most of the population of Hatfield Woodhouse is full time employed. The unemployment figures (1%) are significantly lower than those reported for Doncaster and England. 88.2% reports as comfortable and it is significantly higher in comparison to 31.7% to other areas. There are no reports of financially stretched communities in Hatfield Woodhouse and this significantly better than 32% reported in compared areas. Hatfield Woodhouse has a lager self-employed population than in other locations across the borough.

Hatfield Woodhouse has a lower percentage of residents who live with conditions related to poor lifestyle behaviour such as smoking and drinking. But health conditions associated with lifestyle behaviours are presenting including obesity, high blood pressure and high cholesterol.

Key Health Priorities:

- High level of obesity with the Body Mass Index larger than 30.
- High blood pressure.
- High level of the population taking medication for cholesterol.
- Over 33% never does moderate intensity sports.
- Over 15.5% of the residents report poor general health.

Assets

The maps below show the different type of assets found across Hatfield Woodhouse. These have been separated into Community and Health assets. It should be noted that these maps are a starting point in understanding the community and that further work is needed amongst the community to understand all the assets and how they are used. These maps will be updated alongside the Community Profile to highlight any changes.

The residents of Hatfield Woodhouse have access to the community assets of Hatfield ward but have no assets located within their community boundary.

Community Assets

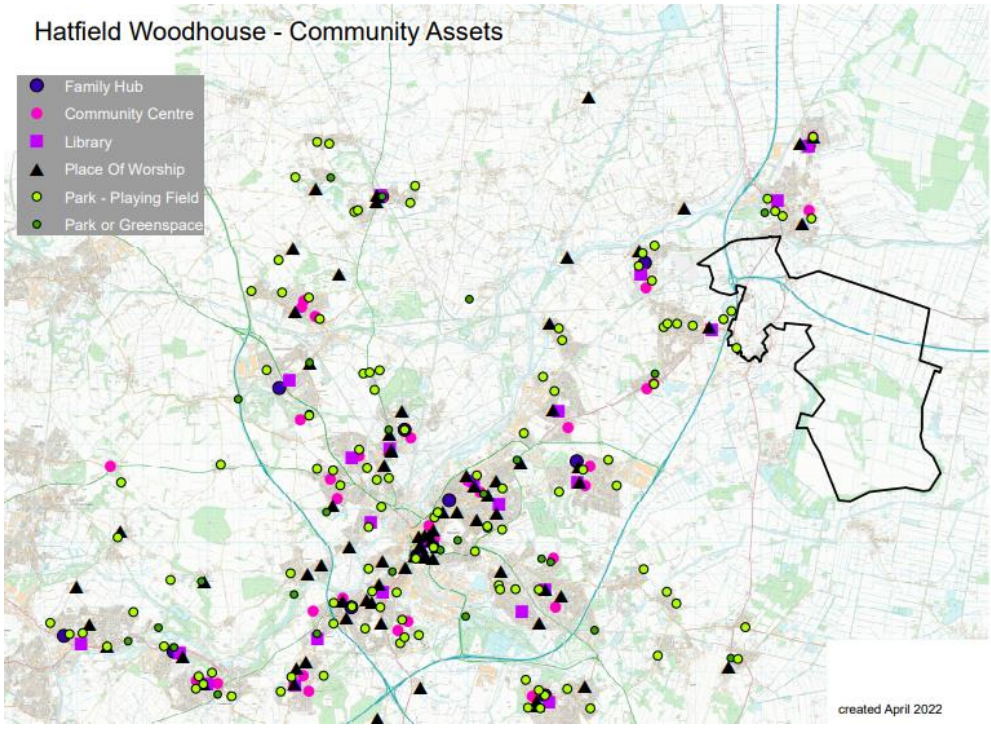

Figure – Community Assets

Asset	Name	Postcode
Community Place	• Hatfield Woodhouse Village Hall and Old People Centre	DN7 6LU
	• Hatfield Woodhouse Old Folks Centre	DN7 6LU
	• Recycling Centre	DN7 4JT
	• Cemetery	DN7 6LX
Places of Worship	• Methodist Church	DN7 6NE

Health Assets

The residents of Hatfield Woodhouse have access have no assets located within their community boundary. To visit GP surgeries, pharmacies and dental care, the residents travel to other areas of Hatfield.

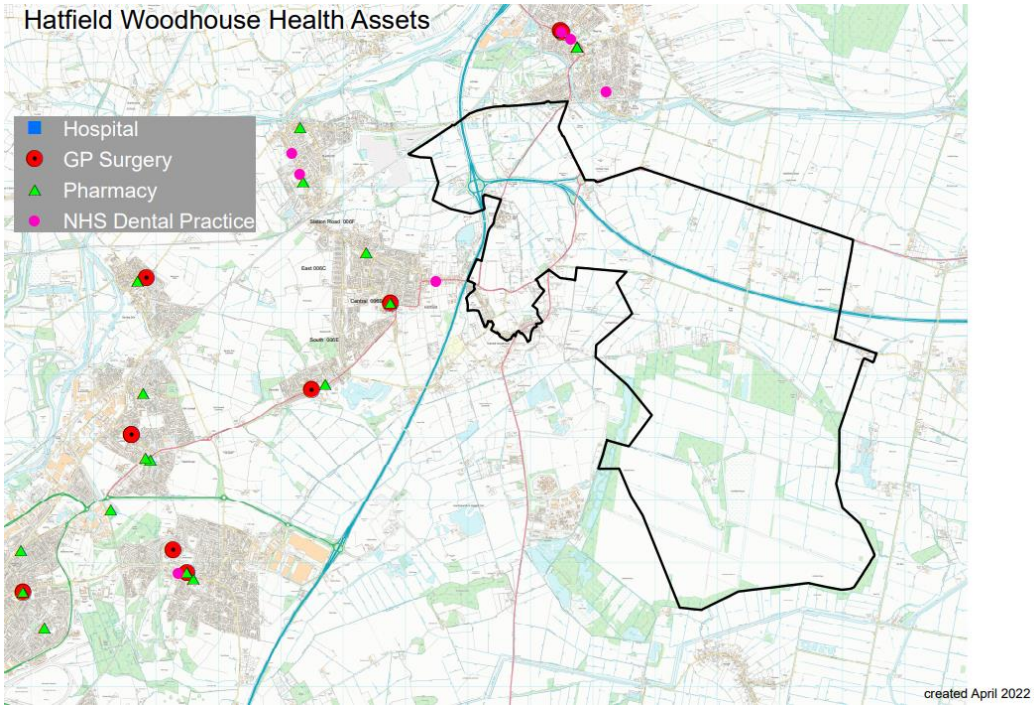

Figure – Health Assets Hatfield Woodhouse

Business Assets

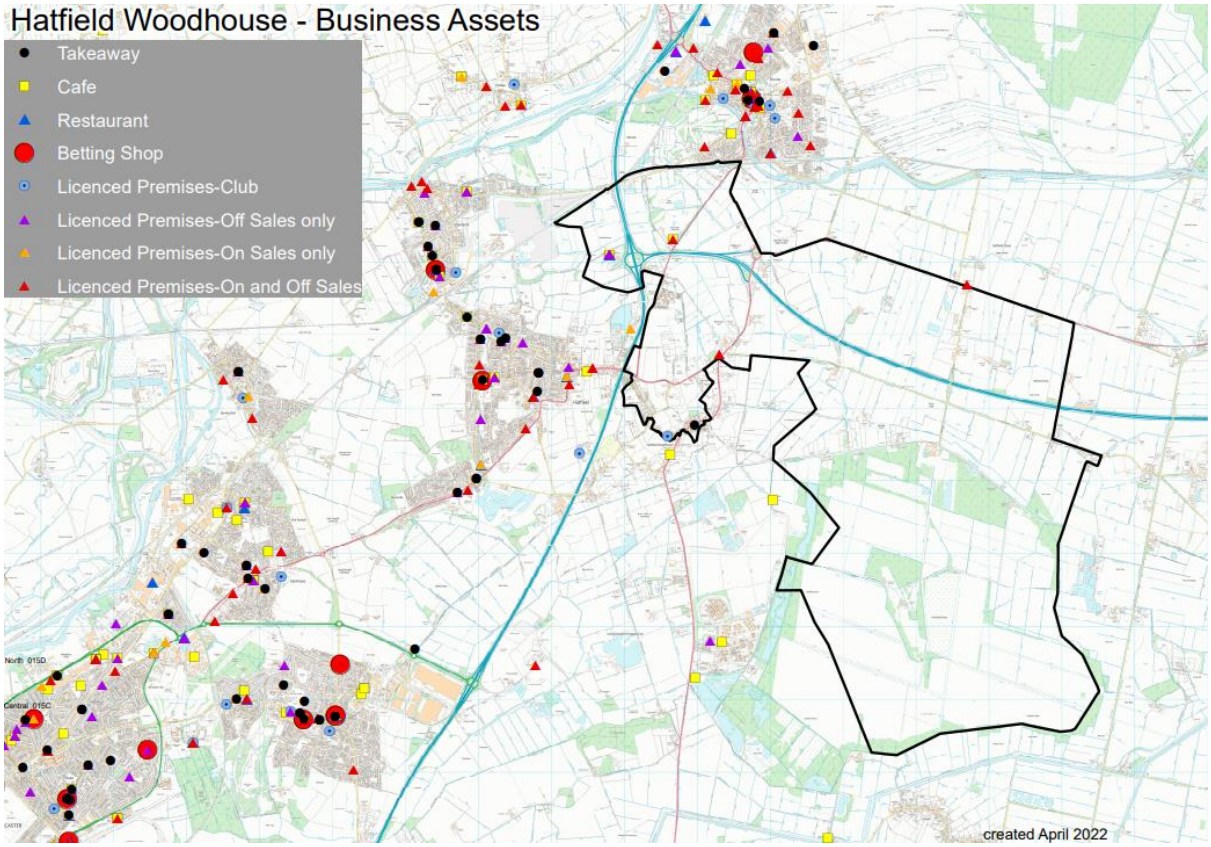

Figure - Business assets

Hatfield Woodhouse is a small village located in the country. It is a rural area with agricultural land. There are other businesses registered in Hatfield Woodhouse who operate from the village and deliver services in other areas.

It is recognised that work is needed in the community to expand the understanding of who, how and what is accessed in the area. Greater knowledge of the identity of each community/ward will allow a more appropriate and effective response to community needs. Hatfield Woodhouse remains a priority area for East Doncaster and ongoing work will continue to support it.

To see an interactive version of these maps please see appendix.

Education Assets

Primary **School(s):**

- Armthorpe Tranmoor Primary School
- Thorne Green Top Primary School

- Hatfield Crookesbroom Primary School
- Travis St Lawrence C of E Primary
- Hatfield Woodhouse Primary School

Secondary School(s):

- Ash Hill Academy, Hatfield
- Hatfield Woodhouse Primary Academy Hatfield Woodhouse Academy, Main Street, 01302 840448, Primary School

Other institutions providing education:

- Methodist Church, Hatfield Woodhouse, 1 Main Street, DN7 6NE, doncastermehtodistcircuit.org.uk, 01302 8400 072
- Hatfield Woodhouse Village Hall & Old People's Centre, Hatfield Woodhouse **Victoria** Hall 61 High Street, Hatfield, Doncaster DN7 6RS, contact: Mrs Shaw, 01302 35032
- South Yorkshire Fire, Fire Safety & Advice, 01142 727202, South Yorkshire, www.syfire.gov.uk/safetyadvice

Assets in the Community

As part of a population health management approach, the following assets have been identified and themed around people and places:

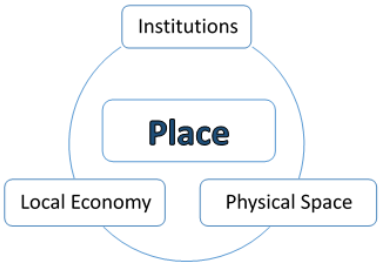

INSTITUTIONS (Schools / colleges etc.)	**PHYSICAL SPACE** (Parks, car parks etc.)	**LOCAL ECONOMY** (Local profit businesses)
Schools: • Hatfield Woodhouse Academy, Main Street, 01302 840448, Primary School Churches: • Methodist Church, 1 Main Street, 01302 840072 Other: • HM Prison Lindholme, Bawtry Road, 01302 524700 • Cemetery, Cemetery Road • Recycling Centre, Bootham Lane, 01302 736000 • South Yorkshire Fire South Yorkshire, 01142 727202, Fire Safety & Advice www.syfire.gov.uk/safetyadvice • Hatfield Woodhouse Village Hall & Old People's Centre	Green space • Village Hall Play Park, Main Avenue Hatfield, 01302 840 437 • Howville Avenue Play Park, Howville Avenue, 01302 736 000 • Boston Park Farm, Bowtry Road, Hatfield Woodhouse, DN7 6DS, 01302 844 818, info@bostonpark.com, www.bostonpark.com Other • Lindholme Country Park, Don Farm West Carr, 01427 875555, Fishing Complex/Country Park	Bawtry Road: • M Tech • Sunnybank Garden Centre • Redhouse Park • Boston Park Farm • Dale Pit Lakes • Vulcan Renewables • Woodhouse Grange Fishery/Air Rifle Range Main Street: • Active Copier • Grooming Parlour • Louise Mcqueen • Woodhouse Cantonese Stonehill: • SMS • Northfield Training Village • Texdate limited Tudworth Road: • Green Tree • Green Tree Cars • Green Tree Warehousing Limited • Hatfield pet Centre Other: • Lindholme Stores, Lancaster Drive • Active Copier, Main Street

		• Spirit of Freedom Project, Mills Drive • Towerhouse Cattery Moss, Croft Lane • Carrside Park, Sheep Cote Lane • Breedon, Woodhouse Lane

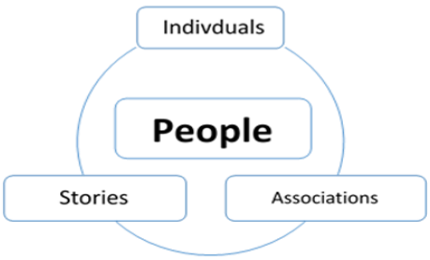

INDIVIDUALS (Key individuals in the community)	**ASSOCIATIONS** (Local groups / clubs)	**STORIES** (Good news stories)
• DMBC Communities team. • Hatfield Woodhouse Village Hall & Old Peoples Centre off Main Street, Hatfield Woodhouse, Mr C Hepworth, Booking Secretary, 01302 840437 • Ward Members: Jacqueline Lewis Cllr.lewis@hatfileld-tc.gov.uk Leah Richmond Cllr.richmond@hatfield-tc.gov.uk	• Hatfield Woodhouse Hall & Old People Centre, Village Plan Committee, Green Acres Hatfield Woodhouse, 01302 844178 • Brownies 47th Group, Hatfield Woodhouse, Community Hall, 07817947244 Uniform Youth • Mothers &Toddlers Group Hatfield Woodhouse Village Hall & Old People Centre, Green Acres Hatfield Woodhouse, Jo Walker 07522 632 406 • Martial Arts, Group Hatfield Woodhouse Village Hall & Old People Centre, Green Acres Hatfield Woodhouse, James Newsome 07714 737 155 • Yoga, Group Hatfield Woodhouse Village Hall & Old People Centre, Green Acres Hatfield Woodhouse,	Boston Park Farm, Hatfield Woodhouse - A traditional working farm with the farm park open to public and allows children to get close with a wide range of farm animals. Play area: climbing frames, swing and slides, go-kart track, Maize Maze open July to October, parties & groups

	Amanda Hoff 07557 096 086 • Guides – Group, Hatfield Woodhouse Village Hall & Old People Centre, Green Acres Hatfield Woodhouse, Jackie Taggart, 01302 355 503, 07447 029 248 • Jive Infusion, Group Hatfield Woodhouse Hall & Old People Centre, Village Green Acres Hatfield Woodhouse, Janice -01226 759 956 • Scouts, Clubs & Beavers Group, Hatfield Woodhouse Village Hall & Old People Centre, Green Acres Hatfield Woodhouse, Sue Lloyd (Beaver Leader) 07802 875 738 • Amateur Radio Club, Hatfield Woodhouse Village Hall & Old People Centre, Green Acres Hatfield Woodhouse, Rich 074872 178 710 • Line Dancing, Hatfield Woodhouse Village Hall & Old People Centre, Green Acres Hatfield Woodhouse, Fran Harper 01302 817 124	

Ward Members

The Hatfield Town Council has 14 elected members. The contact Council Offices, Cuckoo Lane, Hatfield, DN7 6QE. The offices are open to public three times a week. Members of the public can access the Council & Councillors by email.

The Hatfield Woodhouse and Lindholme ward has two Ward Members: Jacqueline Lewis and Leah Richmond.

Jacqueline Lewis

Cllr.lewis@hatfileld-tc.gov.uk

Leah Richmond

Cllr.richmond@hatfield-tc.gov.uk

Health and Wealth

Health inequalities are avoidable differences across the population and between different groups within society. Health inequalities arise from the conditions in which we live, work and play. These conditions influence our opportunities for good health, how we think, feel and act, therefore shaping our health and wellbeing.

Evidence shows that people living in our most deprived areas face the worse health inequalities in relation to health access, experiences and outcomes. Deprivation covers a range of issues and refers to unmet needs caused by a lack of resources, including but not limited to finances, housing and education. It is measured in different ways including the Indices of Multiple Deprivation (IMD).

The overall deprivation map from 2015 shows deprivation across the borough. Hatfield Woodhouse has been identified by a red arrow.

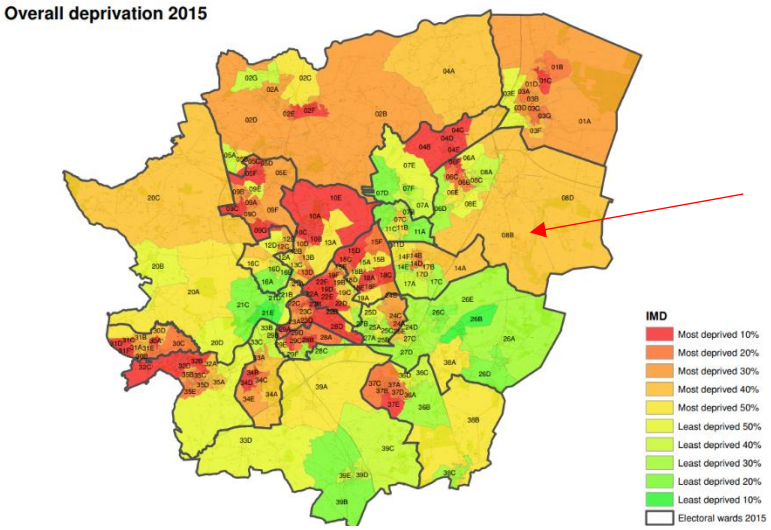

Figure – Deprivation map 2015

The map below shows the differences in deprivation in Hatfield ward, based on national quintiles of the Index of Multiple Deprivation 2010 by LSOA. It contains five levels of deprivation. The darkest colour represents the most deprived areas. In the database 2013 the Hatfield Woodhouse ward was in the second and third level.

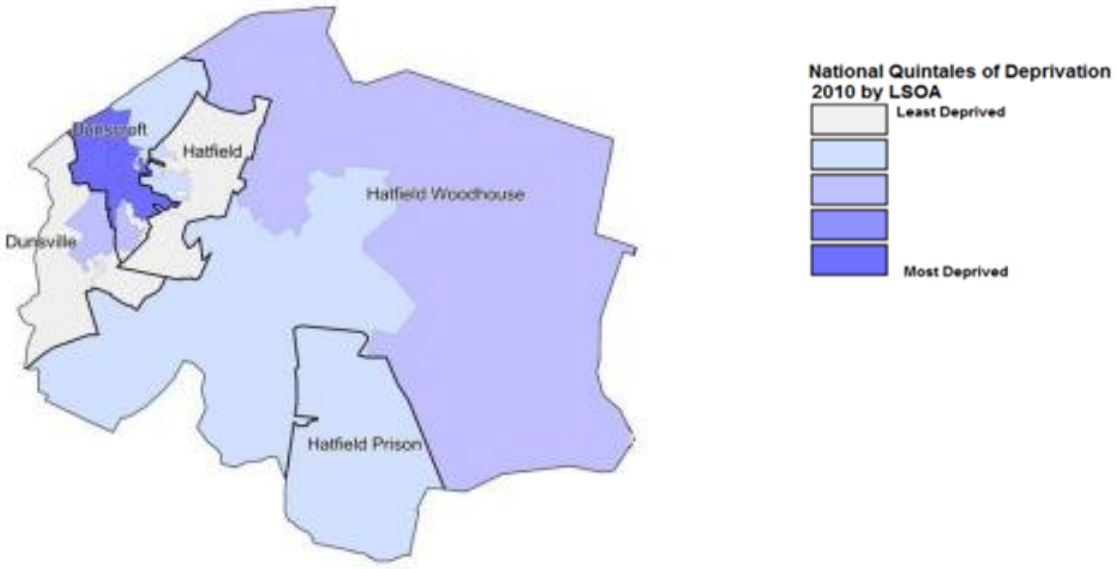

Figure contains ordnance survey data, Crown copyright & database right 2013.

The chart below indicates the relative deprivation factors as compared to the national figures. Overall the performance is poor, especially in the areas of health, crime and housing services. The data is taken from the Lower Layer Super Output Areas (LSOAs) produced by the Office for National Statistics (LSOAs have an average population of 1500 people or 650 households). The total population of Hatfield Woodhouse at the 2021 Census was 2313.

Hatfield Woodhouse Compared to National Statistics (Higher values better)

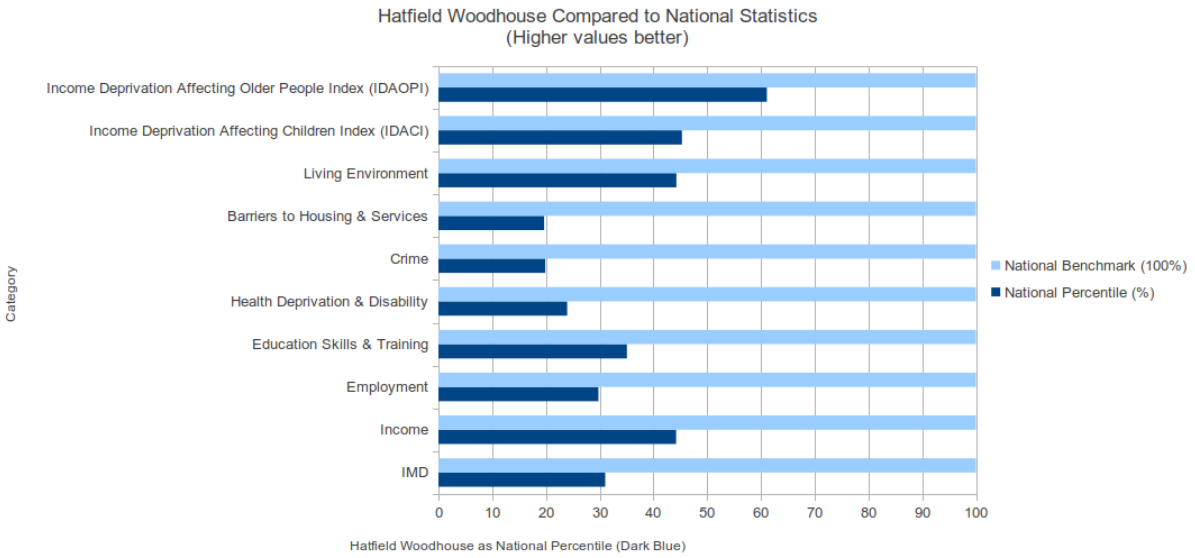

Health priorities

Poverty

The Index of multiple deprivation score in Hatfield ward is 26.5, with 13.6% of the population living in poverty, this is significantly higher than Doncaster and England at 16.6£ and 12.9% respectively. This trend continues in the percentage of children living poverty which is at 20.2% for the ward, significantly higher than England's 17.1%. Although the older people in poverty index (IDAOPI) is not significantly different to Doncaster and England, at 13.7%, there are a significant amount of older people living alone in the ward, with the percentage of people aged 65 and over who are living alone at 24.4%.

Child Development

To ensure healthy communities, it is important to ensure that all children have the best possible start in life. In Hatfield Woodhouse 16% of the population are children and young aged between 0 and 17 years old. The figures bellow show 30% of children are aged between 10 and 15 years. The second largest group of children create 5 – 10 years old. 26% is older than 16 years & 16% is under the age of 4 years.

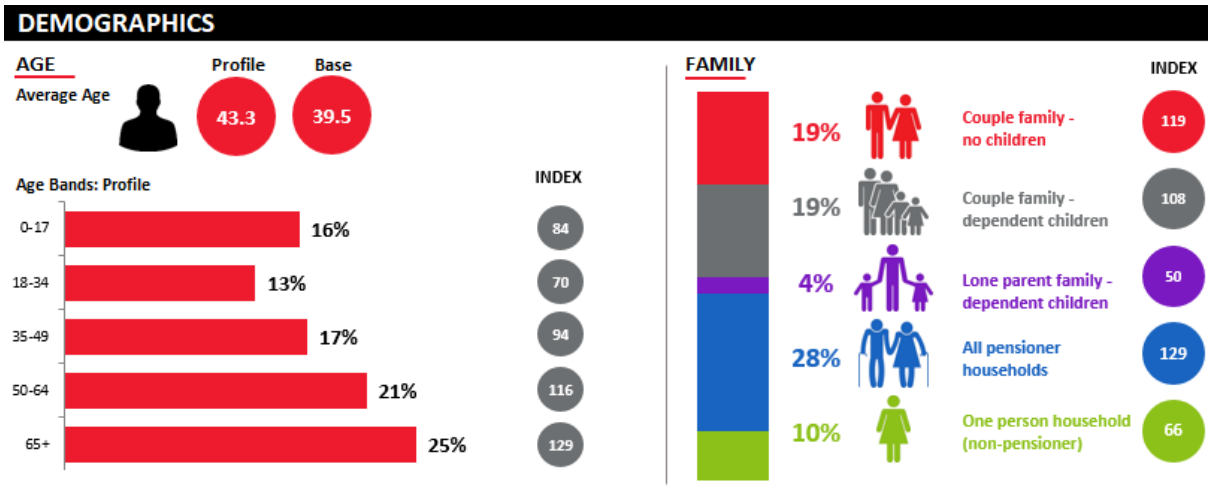

Source – ACORN 2021_ Hatfield Woodhouse

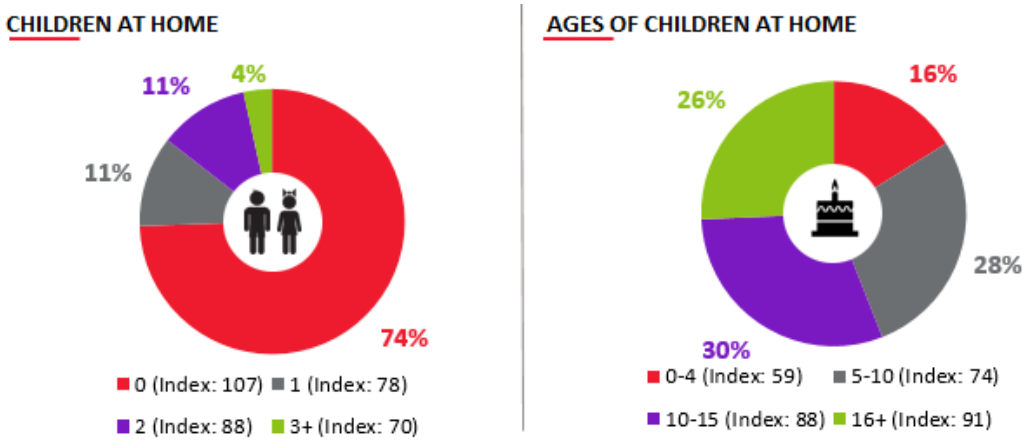

Source – ACORN 2021_ Hatfield Woodhouse

The chart below compares Hatfield Woodhouse figures to Doncaster communities and shows Hatfield Woodhouse is seeing better outcomes then Doncaster's' worst communities and is exceed the Doncaster percentage in regarding breastfeeding and has a lower percentage of Conception under the age of 18.

	Hatfield Woodhouse		Doncaster		Doncaster Community Worst	Doncaster Community Best
Births	**Number**	**%**	**Number**	**%**		
Low birth weight rates	6	10.3%	1595	8.9%	14.8%	4.3%
Breastfeeding at 6-8 weeks	10	38.5%	2157	30.1%	15.4%	66.7%
Completed primary immunisations	48	87.3%	17143	95.1%	70.6%	100.0%
Conception under the age of 18	6	43.5%	1678	60.7%	151.1%	22.9%

Source: Doncaster Data Observatory

There is no data regarding children's weight indication for Hatfield Woodhouse. Data of Hatfield ward as a whole indicate the reception of overweight children and children's obesity is significantly worse than in England. Prevalence of overweight and of obesity is not significantly different from Doncaster. The graph below shows that 29.6% of children in the Hatfield ward are either overweight or obese at reception age and 14.3% are obese or severely obese at reception age. This is significantly worse than the prevalence in Doncaster and England. The prevalence of overweight and obesity in children increases to 35.8% at the start of year 6. Although these figures are not significantly worse than the national rates, they remain high.

REPORT PART 1 - CHILDREN'S WEIGHT (NCMP)

Year 6: Prevalence of overweight (including obesity) (%)	39.5	36.2	36.2	34.6
Year 6: Prevalence of obesity (including severe obesity) (%)	23.7	22.1	22.1	20.4

Source: National Child Measurement Programme (NCMP), NHS Digital

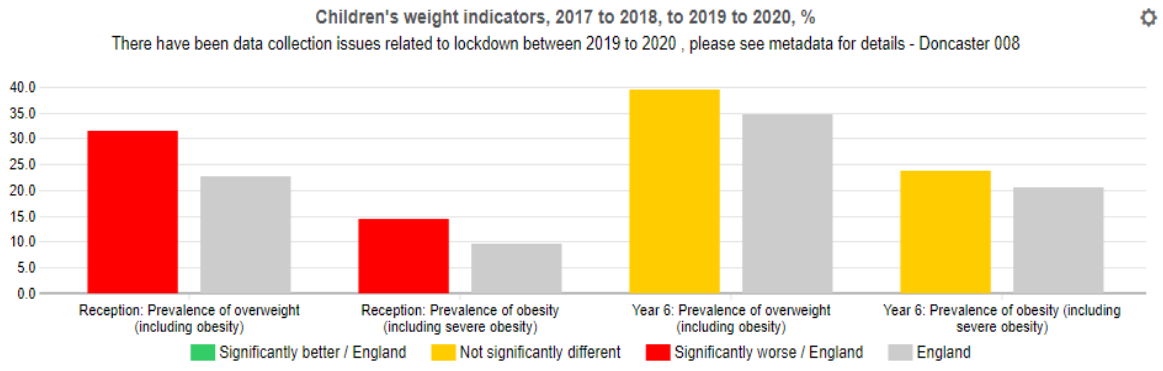

Source - National Child Measurement Programme (NCMP), NHS Digital

Long Term Health Conditions

There are no accurate statistics specifically for Hatfield Woodhouse. At Hatfield ward level, lifetime limited long-term conditions are 21.4%, comparison figures for Doncaster are 21.7%, and 17.6% for England this is significantly lower than Hatfield. The following chart illustrates graphically the disparity around the region with the colour key in percentages. Hatfield Woodhouse in the more rural east of the ward and separated by the M18 from the rest of Hatfield, borders areas with lower values, whereas Hatfield to west of the ward borders areas with higher values. This might be coincidence but could be indicative in terms of environment, lifestyle etc.

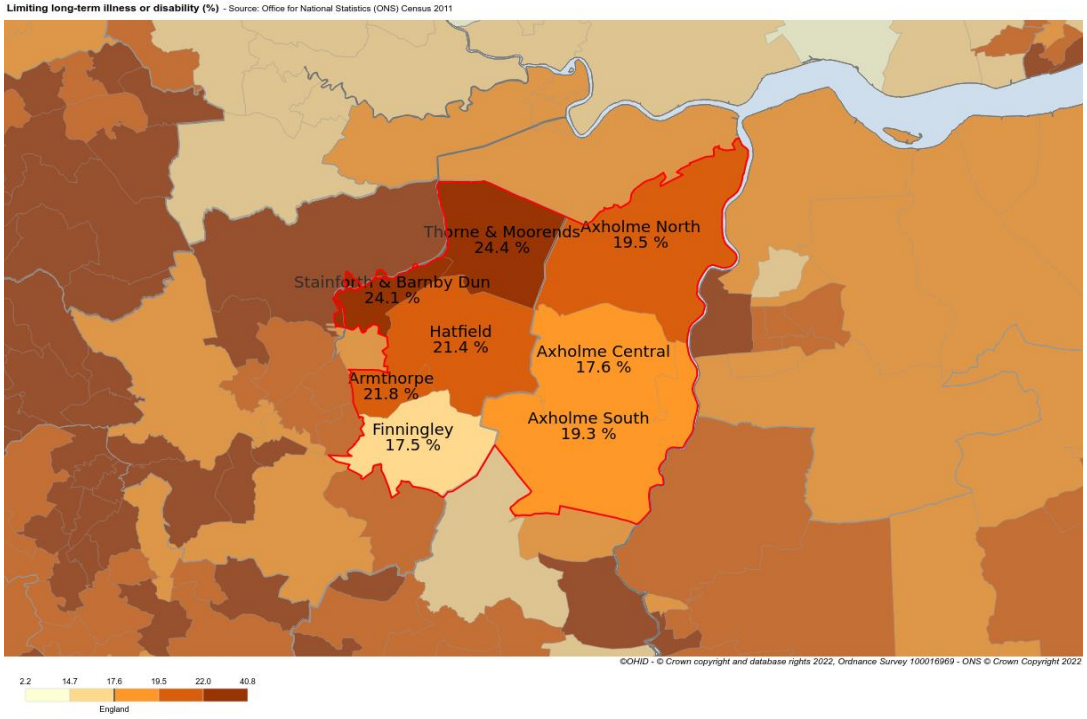

Source – Office for Health Improvement and Disparities

24.8% of the population of Hatfield Woodhouse is obese with the Body Mass Index larger than 30. High blood pressure, 19% is the second highest health issue after obesity. Reportedly 17% of the population in the area takes medication and has high cholesterol level. The data below shows the percentage of the population in Hatfield Woodhouse with a diagnosis of different health conditions. Proximately 16% of the population reported poor general health. This percentage is 23% below the Doncaster's figure.

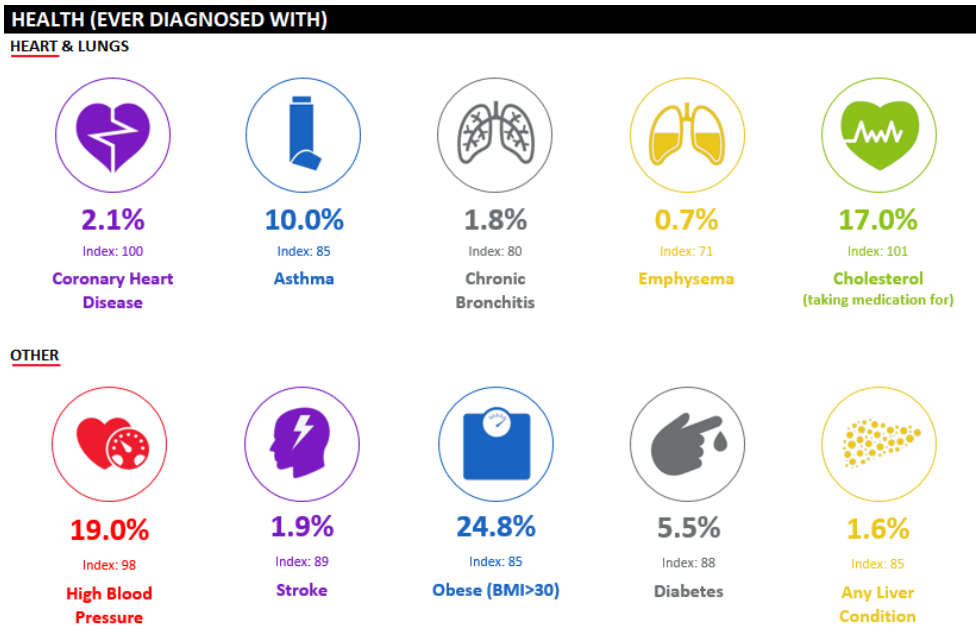

Figure - ACORN DATA for persons diagnosed disease

There is not available data specific to the Hatfield Woodhouse related to emergency hospital admission and cancer incidents.

Hatfield ward has significantly high rates of emergency hospital admission for all causes all ages and coronary heart disease. Emergency hospital admissions for hip fracture in persons 65 years and over is also significantly higher compared to England. This might relate to the population age, housing and lack of close health assets.

The figures of premature mortality incidents case in Hatfield ward are not significantly different compared to England and Doncaster. Standardised mortality ratio death from cases considered preventable under 75 years is 115.5 in the Hatfield ward, compared to Doncaster of 125.8 and England of 100.* Hatfield has a mortality rate of 108.8 for all types of cancer under 75 years, which is lower to the average 119.4 of Doncaster and not significantly different from England.* The breast cancer incidents of 113.3 (SIR per 100) are higher than of 101.1 (SIR per 100) in Doncaster. The second highest incidents are lung cancer with 94.5 and prostate cancer 94.4. **

** Source - Public Health England, produced from Office for National Statistics (ONS) data, Public Health England Annual Mortality Extracts (based on Office for National Statistics source data)*

***Source - English cancer registration data from the National Cancer Registration and Analysis Services' Cancer Analysis System (AV2018 CASREF01), National Statistical Postcode Lookup (May 2020)*

The chart below compares screening services delivered in Hatfield Woodhouse to Doncaster community.

	Hatfield Woodhouse		Doncaster		Doncaster Community Worst	Doncaster Community Best
Services	**Number**	**%**	**Number**	**%**		
Cervical screening	282	78.8%	55013	80.2%	63.0%	39.0%
Breast screening	216	77.4%	28984	79.7%	45.8%	94.7%

Source - Doncaster Data Observatory

11.2% of the population in Hatfield Woodhouse likely to be current cigarette smokers. This is 38% lower than compared to other areas. Circa 2% smoke 20+ cigarettes per day, which is 50% below the borough. 33% of people living in Hatfield Woodhouse never do moderate intensity sports, which is 43% below and 15% below the base average respectively. 11.9% of the population consumes > 5 alcoholic drinks per day.

Life Expectancy

The chart below shows the Hatfield ward data compared to Doncaster. Life expectancy at birth for males is 78.9 years, compared to 78.1 to Doncaster, and not significantly worse than in England. Life expectancy at birth for females is 81.7 years, compared to Doncaster 81.6 years, and significantly worse to England.

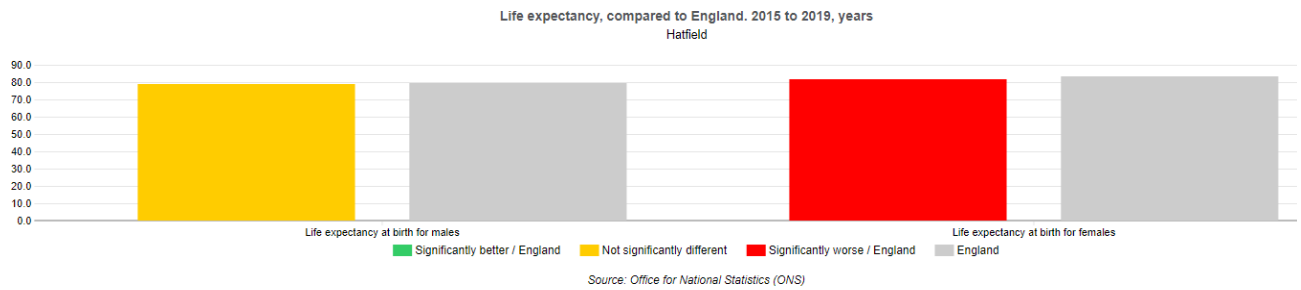

Source - Office for National Statistics (ONS)

Loneliness and isolation

There is no data specific to Hatfield Woodhouse about the loneliness and isolation of an older age group (> 65 year-olds). Around 24.4 % of people live alone live alone in Hatfield ward, compared to 31% across Doncaster and England. Approximately 10% of the population are single people with no children in Hatfield Woodhouse and alone couples of students & pensioners create 29% of the population. Whilst this does not indicate loneliness and/or isolation, it can be an indicator to be considered alongside local intelligence.

There are no significantly higher levels of mental health issues in Hatfield Woodhouse. It is estimated that 6.4% of the population have clinical depression, 4.8% feeling depressed in past 4 weeks, 15.5% report poor general health, 11.2% do not report general happiness and 6.6% feel no sense of worth.

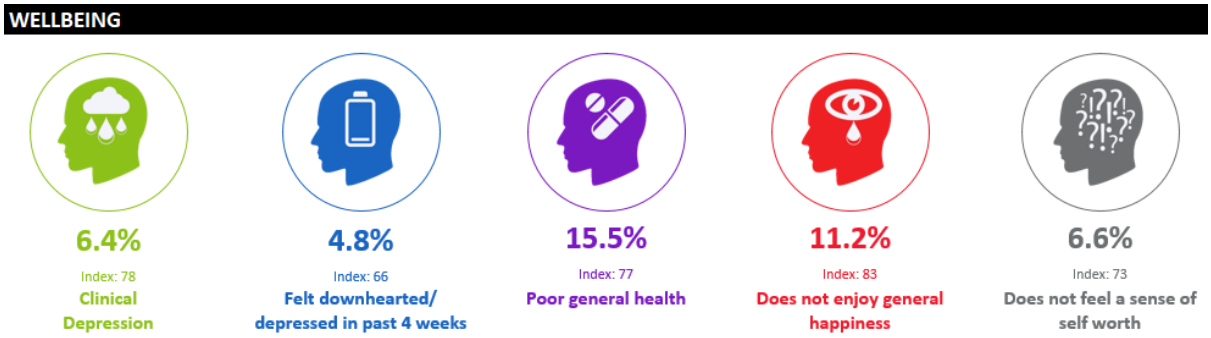

Source – ACORN_Wellbeing_2021_ Hatfield Woodhouse

Physical activity

The following map show where there are high numbers of inactive households around the borough. Data is mapped to Lower Super Output Areas but wards are shown and labelled for orientation. This can be seen in the map below, which identifies areas with the highest number of inactive households. This data has been matched to the number of children and young people living in deprived and inactive households. People living in income deprivation means only people living on social benefits but also in low income or/or precarious work.

Hatfield Woodhouse has lower number of inactive population when compared to the other areas

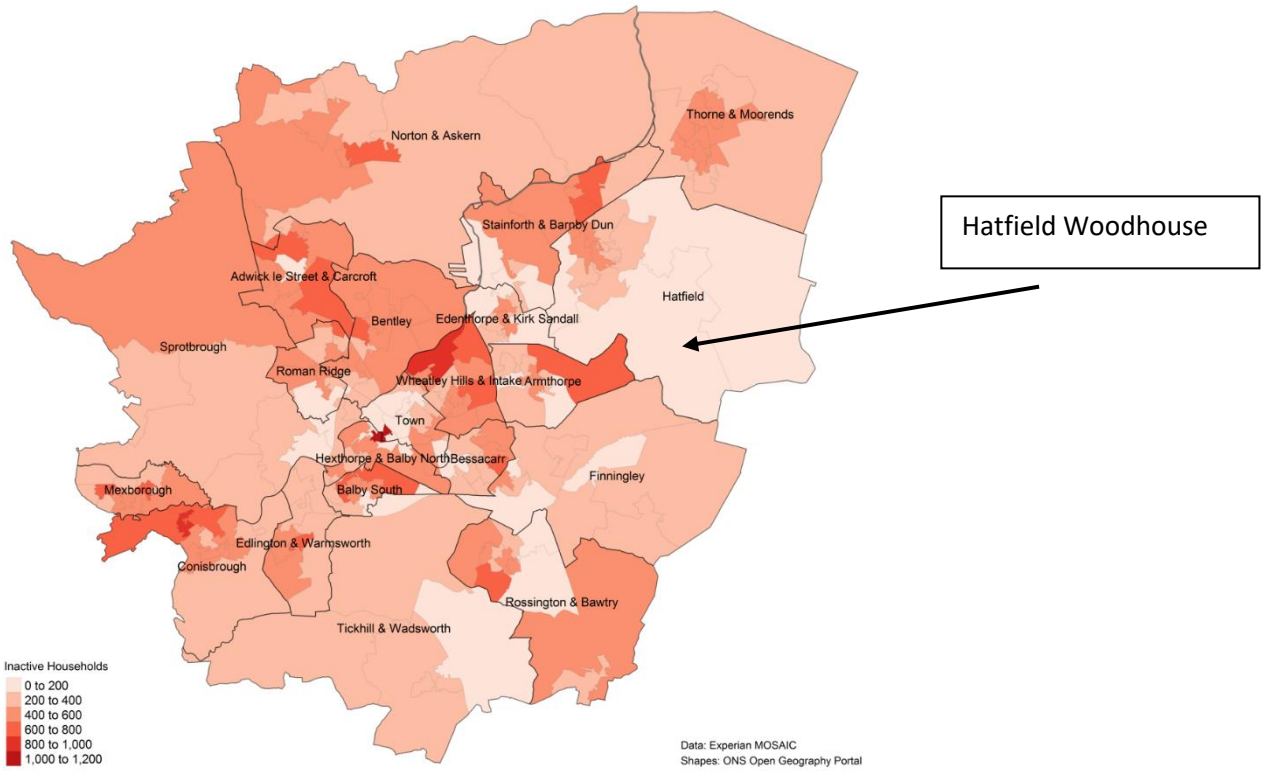

Figure – Mosaic map of Doncaster Physical Activities Levels. Hatfield Woodhouse is highlighted by the arrow.

Most of the information in this section is taken from Mosaic data and more information about Mosaic can be found in the appendix. Levels of physical inactivity in Hatfield Woodhouse are lower to the rest the borough.

The map below shows the income deprived groups in Doncaster:

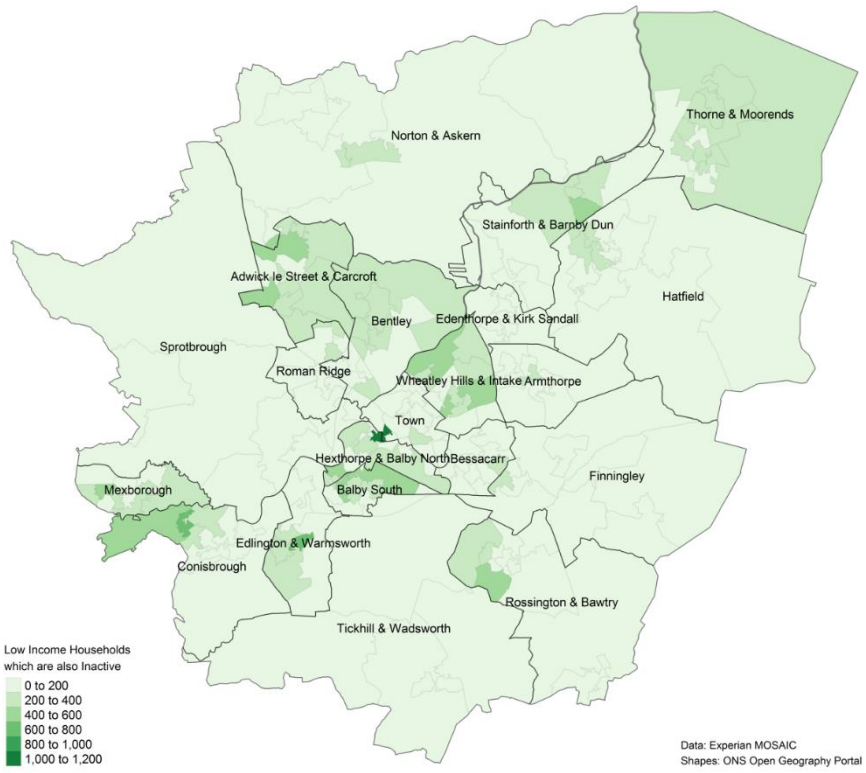

The low levels of physical activity can be linked to the obesity levels within the areas.

Sheffield Hallam University were commissioned by Get Doncaster Moving. To gather date, provide an analysis and evaluation of the current levels of physical activity the community. A face-to-face household survey was completed in 2018 and collated in 2019 by 1,120 respondents across Doncaster. The questionnaire was designed to (i) assess levels of physical activity in accordance with Sport England classifications, (ii) explore key issues around engagement in physical activity utilising the robust COM-B behavioural science approach (Michie et al., 2011).

Prevention and Control of COVID-19

Vaccination

Residents were able get their vaccination at vaccination centres or at their GP. Below details the vaccine update in Doncaster and Hatfield Woodhouse, which are not significantly different. There has been more vaccination uptake of the thrid dose and/or booster from Hatfield Woodhouse residents in comparison to Doncaster.

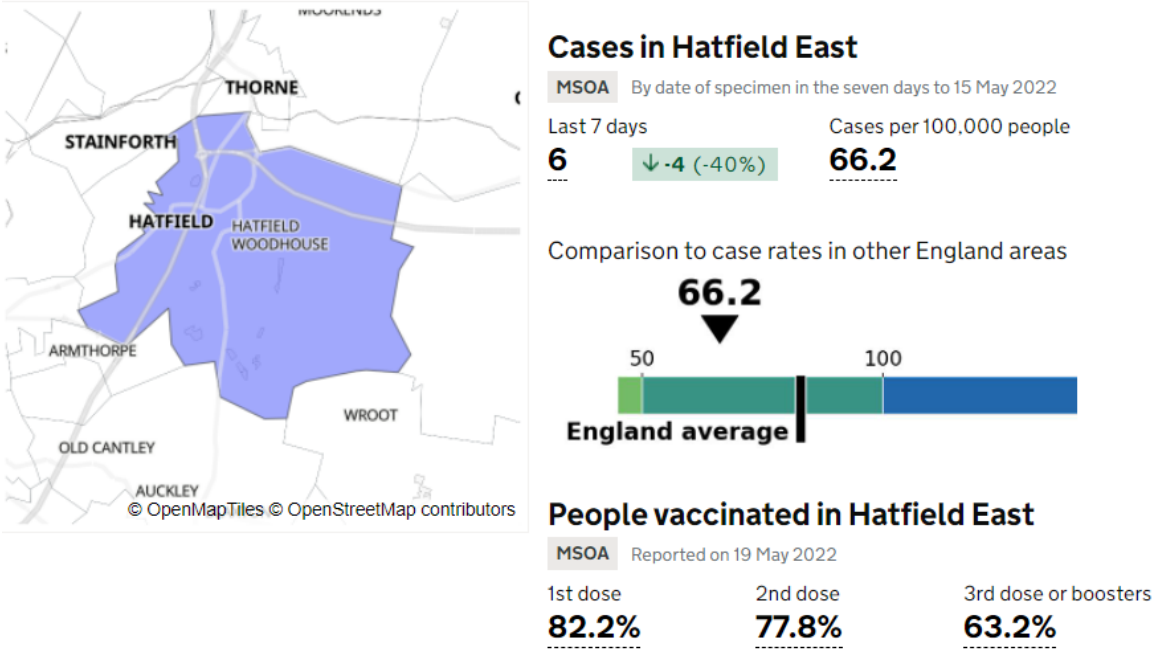

Figure – Vaccine update in Hatfield Woodhouse

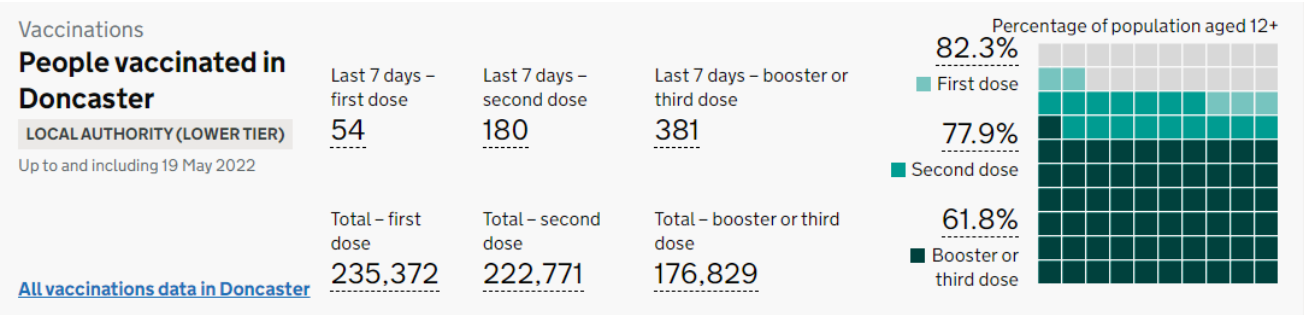

Figure - Vaccine uptake in Doncaster

Recovery

The Coronavirus pandemic has had a huge impact on our communities and work continues to focus on the recovery stage of the pandemic. As a part of the recovery approach, Well Doncaster have secured funding from the Ministry of Housing Communities and Local Government for Third Sector organisations across the borough to employ Community Connectors. Their role comprises understanding the barriers and work with residents to create solutions that increase vaccination uptake and compliance to social distancing in disadvantaged groups. They also encourage and support those most affected by COVID-19 and engage them in community events and services.

Community Information

Population and Diversity

Data presented for Hatfield Woodhouse includes the whole of the Lower Super Output Areas (LSOAs) for Hatfield Woodhouse. LSOA's are areas outlined specifically for the reporting of small area statistics. Hatfield Woodhouse has a population of 2313. Hatfield Woodhouse community is part of the Hatfield ward consisting of five communities: Dunscroft, Hatfield, Dunsville, Hatfield Prison and Hatfield Woodhouse. The Hatfield ward has a total population of 17587.

The population of Hatfield Woodhouse continues to be predominantly White British, 94.44% percent, compared to Doncaster of 91.84 %. Asian community is 2.09% and lower than in Doncaster of 2.52%. Other white community of 1.38% is smaller than in Doncaster of 3.41%. BME ethnicity is 1.05 % and larger to Doncaster of 0.77%. Other ethnic group is only 0.06% compared to 0.35% in Doncaster.

	Hatfield Woodhouse		**Doncaster**	
Ethnicity	**Number**	**% of population**	**Number**	**% of population**
White British	**1714**	**94.44%**	277740	91.84%
White Other	**25**	**1.38%**	10326	3.41%
Mixed / Multiple Ethnic Groups	**18**	**0.99%**	3321	1.10%
Asian / Asian British	**38**	**2.09%**	7614	2.52%
Black / African / Caribbean / Black British	**19**	**1.05%**	2337	0.77%
Other Ethnic Group	**1**	**0.06%**	1064	0.35%

Source - Team Doncaster - Doncaster Data Observatory (2014)

Hatfield Woodhouse has a higher level of residents born in the UK than the national average, a lower rate of residents born in other EU countries or outside the EU. It does not have a significant immigration population.

Christian population create 70.91% out of 2313 residents of Hatfield Woodhouse. The percentage is slightly higher in comparison to Doncaster borough (65.91%). The second major group of 20.22% are residents with no religion. This group is smaller in percentage when compared to the borough of Doncaster (24.36%. The chart below shows the breakdown by religion groups.

	Hatfield Woodhouse		Doncaster	
Religion	**Number**	**% of population**	**Number**	**% of population**
Christian	**1287**	**70.91%**	199320	65.91%
Buddhist	**3**	**0.17%**	683	0.23%
Hindu	**4**	**0.22%**	881	0.29%
Jewish	**1**	**0.06%**	79	0.03%
Muslim	**28**	**1.54%**	4990	1.65%
Sikh	**8**	**0.44%**	1140	0.38%
Other Religion	**4**	**0.22%**	932	0.31%
No Religion	**367**	**20.22%**	73656	24.36%
Religion Not Stated	**113**	**6.23%**	20721	6.85%

Source - Team Doncaster - Doncaster Data Observatory (2014)

Population by age group, 2019, Hatfield Ward to England:

LOCAL HEALTH: REPORT PART 1 - POPULATION

Population by age group, 2019

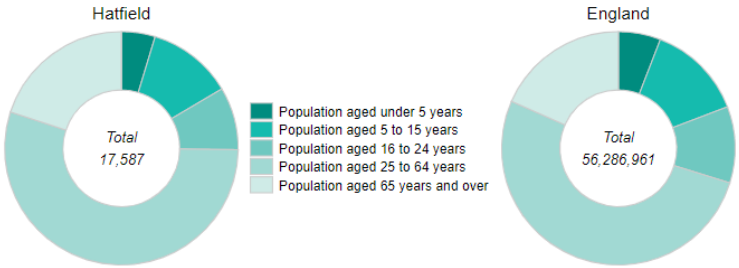

Source: ONS + Office for National Statistics (ONS) Small Area Mid-year Population Estimates + Office for National Statistics (ONS) Small area population estimates, England and Wales: mid-2019

Population by age group, 2019, numbers

Indicators	Hatfield	Doncaster (LTLA 2021)	Doncaster (UTLA 2021)	England
Population aged under 5 years	822	18,067	18,067	3,299,637
Population aged 5 to 15 years	2,080	42,188	42,188	7,517,042
Population aged 16 to 24 years	1,528	29,080	29,080	5,953,505
Population aged 25 to 64 years	9,646	162,810	162,810	29,163,061
Population aged 65 years and over	3,511	59,745	59,745	10,353,716
Total population	17,587	311,890	311,890	56,286,961

Source: ONS + Office for National Statistics (ONS) Small Area Mid-year Population Estimates + Office for National Statistics (ONS) Small area population estimates, England and Wales: mid-2019

Population by gender Hatfield Woodhouse

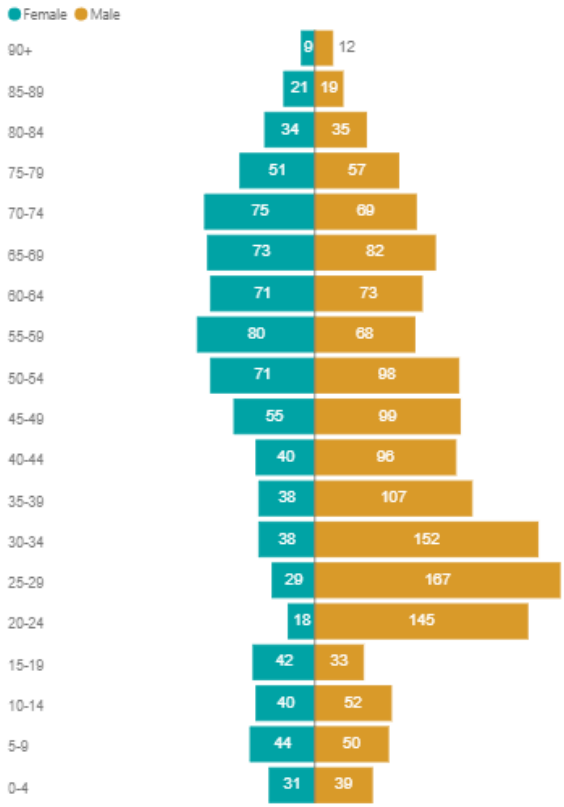

Figure – Population of Hatfield Woodhouse by gender

Over 62.3% (1441) of the population are males. The adjacent chart shows the population breakdown by age and gender**.**

The community's overall age composition is in line with that of the English population; however, Hatfield Woodhouse has a slightly older community than the national figures. The average age of 43.3 in the Hatfield Woodhouse is higher than in compared areas including Doncaster (*41.2), and higher than England (*40.2). Households are older when compared to the other locations of the borough or England. Majority of residents are adults with no children, at 74%.

**Source - Office for National Statistics: Estimate of the population for the UK, England and Wales, Scotland and Northern Ireland – Table MYE6:Median age of population for local authorities in the UK Mid-2020*

Housing

Housing conditions and the surrounding environment can have profound impacts upon residents' health and exacerbate health inequalities. Higher population densities often imply proximity to services and increased accessibility to emergency provisions; however, this can lead to overcrowding, congestion, lack of green spaces and higher noise pollution, all of which can deepen health inequalities.

Below is the housing data for the LSOAs that comprise Hatfield Woodhouse. This data explores several variables to analyse the housing stock.

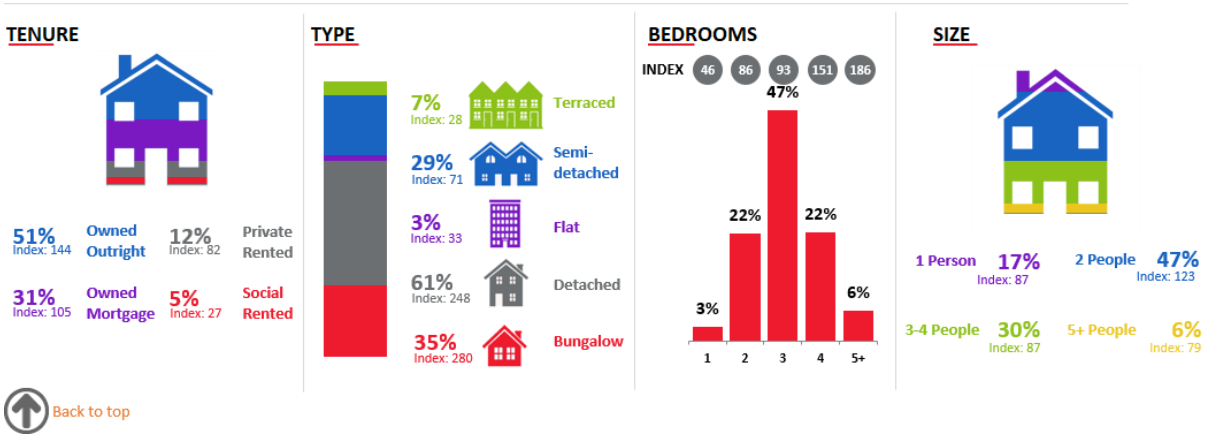

Figure – Hatfield Woodhouse LSOA Acorn 2021

The majority of housing within the Hatfield Woodhouse areas are own outright, with owned properties comprising 51% of households. Private rented housing is 12%. 5% of housing within the mentioned area are social rented stock.

The housing stock type is primarily detached or semi-detached properties. 47% properties are occupied by two people, which is higher than in the other areas. 30% of the properties are occupied by three or four people. Levels of overcrowding are low as housing size and bedrooms generally match each other.

Green Space

There is increasing evidence that access to green space is associated with better health outcomes and that income-related inequality in health is less pronounced where people have access to greenspace.

Hatfield Woodhouse is in a relatively rural area with few physical assets within the community as identified in the Assets earlier in this report. However, it is worth emphasizing that they do also have access to assets in the Hatfield ward.

- Hatfield Moors
- Boston Park Farm

Employment

As illustrated by the charts bellow, the largest proportion of Hatfield Woodhouse residents are employed full time (35%). There is a higher proportion (16%) of self-employed residents in Hatfield Woodhouse then the Doncaster. In addition, there is a lower proportion of unemployed residents in comparison to the average of Doncaster. Around 27% of Hatfield Woodhouse residents live in households with an income of less than £20k and 34% of the household have an income between £20k-40k which is in line with the Doncaster average.

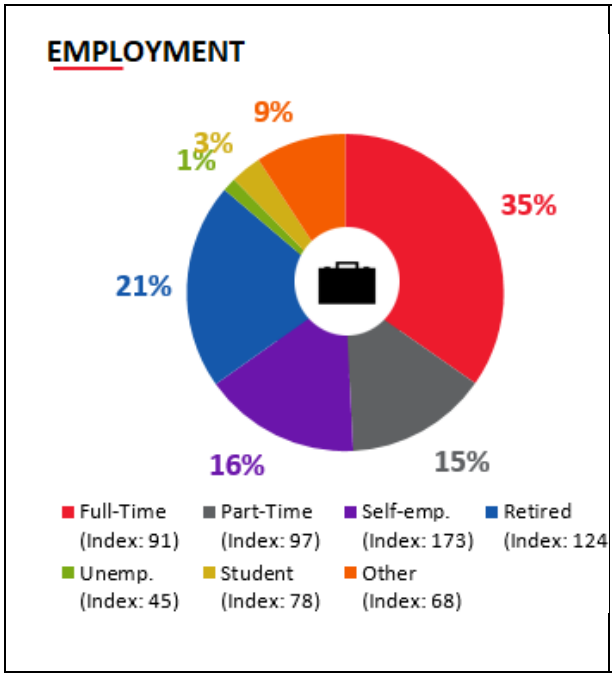

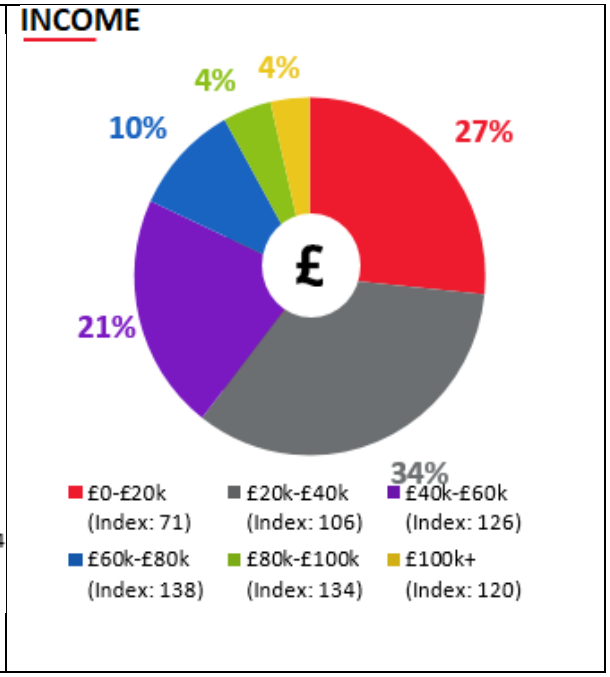

Source – Hatfield Woodhouse LSOA_Acorn_2021

	Hatfield Woodhouse		Doncaster	
Out of Work Benefits	**Number**	**Rate**	**Number**	**Rate**
Job Seeker	**20**	**17.1%**	8795	45.4%
ESA and incapacity benefits	**55**	**47.1%**	14560	75.1%
Lone parent	**0**	**0.0%**	2900	15.0%
Total	**75**		26255	

Source - Team Doncaster Website - Doncaster Data Observatory (2014)

The chart below compares tax bands of the residents in Hatfield Woodhouse and the borough of Doncaster.

	Hatfield Woodhouse		Doncaster	
Tax Band	**Number**	**% of population**	**Number**	**% of population**
A	**212**	**29.1%**	78942	59.8%
B	**138**	**19.0%**	23448	17.8%
C	**164**	**22.5%**	14222	10.8%
D	**140**	**19.2%**	8587	6.5%

E	**48**	**6.6%**	4126	3.1%
F	**18**	**2.5%**	1821	1.4%
G	**7**	**1.0%**	828	0.6%
H	**1**	**0.1%**	80	0.1%

Source: Team Doncaster Website - Doncaster Data Observatory (2014)

Appreciative Inquiry

The Well Doncaster Team undertake Appreciative Inquiry (AI) within communities to gather insight to support code signing action plans with the community. Armstrong (2020) suggests in 'A changing world, again. How Appreciative Inquiry can guide our growth' that reframing the questions in light of a crisis like Covid-19 and drawing on strengths and assets from past positive experience will help participants as they restructure their community. The AI questions are structured to pull out the successes of the past and present, to seek new potentials and possibilities and build on those through the Dream and Design stages.

The Appreciative Inquiry will include the following steps:

1. **Discovery Phase** – This will involve engagement with the residents to find out what is working well in the community. Responses will be themed to allow priorities of the community to be established.
2. **Dream** – Residents and key stakeholders will be invited to attend an initial workshop to discuss what ideas they have for their community and how these will meet the priorities highlighted in the discovery phase.
3. **Design** – All attendees are invited back for a second workshop to develop an action plan to direct work for the community.
4. **Destiny** – A collaborative way of working and investing resources to meet the actions from the previous phase.

Well Doncaster has been working within the Hatfield ward since 2022, where Community Explorers were seconded from across agencies to give 5 days of time over 2 weeks.

Population Health Management

Covid-19 has had a huge impact on communities. It is vital to understand the effect and direction the pandemic has had on community organisation in the ward so that: 1) support can be offered and 2) work can be implemented to manage any gaps or risks associated with changes. To support the former, Well Doncaster officers undertake regular population health management insight with community organisations in Hatfield Woodhouse identifying their current status and needs, and work with each group to meet their goals. This is a living document and will be updated and adapted as needs are met and change. If you would like more detail on this please contact welldoncaster@doncaster.gov.uk.

Appendix

Well Doncaster Annual reports

Well Doncaster Approach: https://youtu.be/e1RKOZoGI10

More information about how Well Doncaster has been meeting outcomes and objectives can be found in past and present annual report:

https://welldoncaster.wordpress.com

Mosaic Data

Mosaic Public Sector classifies the UK population into one of 66 types and 15 groups through a detailed and accurate understanding of each citizen's demographics, lifestyles, behaviours and location.

The Physically Inactive Population of Doncaster

The MOSAIC types who "Do not exercise" and "Do not take part in Sport" were searched and three priority groups have been identified through work with strategic partners as part of the development of Doncaster's Physical Activity Strategy. The three priority groups are:

The Inactive

Families with children and young people

People living in income deprivation

These groups are cross-referenced against the inactivity list allowing for the identification of MOSAIC types which are both likely to be inactive and living in deprivation as well as inactive and from households with children and young people.

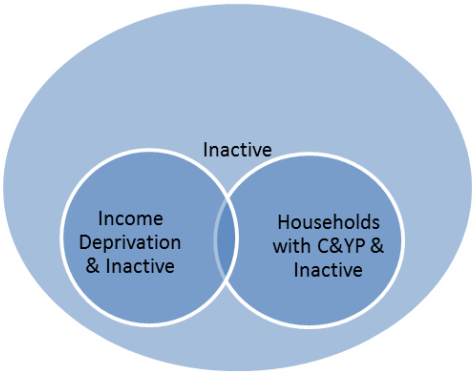

Link to the Get Doncaster Moving and LDP strategy; https://getdoncastermoving.org/

https://getdoncastermoving.org/ldp

Acorn profiles

Wellbeing Acorn segments the population into 4 groups (Health Challenges; At Risk; Caution; Healthy) and 25 types describing the health and wellbeing attributes of each postcode across the country. By analysing significant social and health related behaviours, it provides precise information and an in depth understanding of upstream issues affected by current lifestyle traits.

INTERPRETING THE REPORT

The Wellbeing Acorn profile report helps you understand the underlying demographics, lifestyle and health attributes of your customers and service users by comparing their Wellbeing Acorn profile to a base (e.g. UK population, area or other customer groups).

INDEX

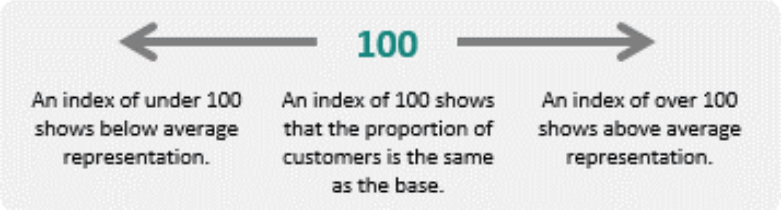

The Wellbeing Acorn Profile contains 12 variables that are indicators of Disability or Infirmity in the population and 9 variables related to unhealthy Behaviours. The average score measured against the base profile of Yorkshire and the Humber is 100. A value above 100 indicates that the area population is over represented for this characteristic, below 100 the value is less than the average or under represented.

SN_ABU_Ward_Hatfield.pdf

SN-AbuC-Assets-Comm-HatWh.pdf

SN-AbuC-Assets-Health-HatWH.pdf

HatfieldWoodhouse_LSOA_Wellbeing_2021.xlsx

Public Health Data

Fingertips

This is a new fingertips profile that uses data from Local Health an existing PHE data tool. Local Health is a collection of quality assured health information presented for small geographical areas. By presenting data for small areas, Local Health provides evidence of inequalities within local areas. It supports targeted interventions to reduce such inequalities.

Local Health contains indicators related to:

- Population and demographic factors
- Wider determinants of health
- Health outcomes

It presents data for middle super output areas (MSOA), electoral wards, clinical commissioning groups (CCG), local authorities, and England as a whole.

Please note, as the Local Health tool was designed to allow users to map small area data, a mapping option has not been provided in this profile.

https://fingertips.phe.org.uk/profile/local-health/data#page/0

Community Profiles - Power BI Report Server

Hatfield Woodhouse_tcm33-109724.pdf (windows.net)

https://dmbcwebstolive01.blob.core.windows.net/media/Tenant2/Documents/Hatfield%20Woodhouse_tcm33-109724.pdf

Interactive Map

To access and identify assets at ward and locality level please use the following interactive map: https://www.google.co.uk/maps/d/viewer?mid=17BayPsliJ1OUq6U4OFbk9FKLYL2-wDZN&ll=53.50909620569456%2C-1.1365028000000032&z=14

Air Quality Management Areas (AQMAs)

For more information about the Air Quality Management Areas (AQMAs) in Doncaster, please visit

https://uk-air.defra.gov.uk/aqma/local-authorities?la_id=80

More info can be found on Community Profiles 2018 - Team Doncaster