Highfields Community Profile

Well Doncaster

2021

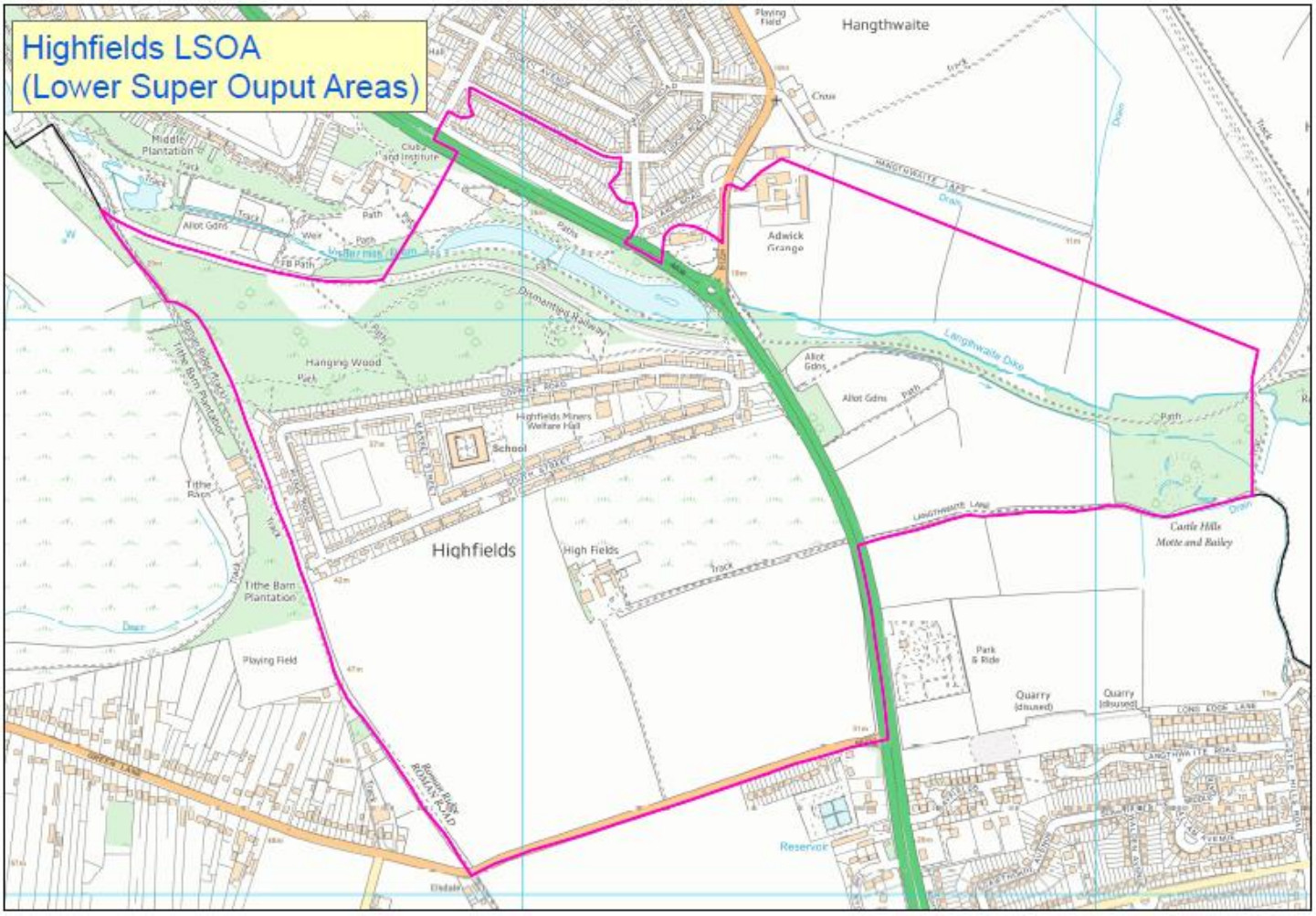
Highfields LSOA
(Lower Super Ouput Areas)
Hangthwaite
Adwick Grange
Hanging Wood
Highfields
High Fields
School
Highfields Miners Welfare Hall
Tithe Barn Plantation
Playing Field
Park & Ride
Quarry (disused)
Castle Hills Motte and Bailey
Langthwaite Dike
Reservoir
Dismantled Railway
Middle Plantation
Allot Gdns
Tithe Barn
Dean
Drain
Track
Path
Weir
FB Path
Cross
Playing Field
Ellsdale

ENERGY INNOVATION
COMMUNITIES

Contents

This report 5
One Page Summary 7
Key Health Priorities 7
Assets 8
Asset Maps 8
Assets in the Community 10
Ward Members 12
Health and Wealth 13
Deprivation 13
Poverty 15
Employment 15
Childhood Development 16
Long-Term Health Conditions 17
Life Expectancy 18
Loneliness and isolation 19
Physical Activity 20
Prevention and Control 21
Testing 21
Vaccinations 22
Recovery 22
Population Health Management 22
Community Information 23
Population 23
Ethnicity and Language 23
Housing 23
Community Insight 25
Appreciative Inquiry 25
Doncaster Talks 25
References 27
Appendix 28
Well Doncaster 28
Public Health Data 28
Mosaic Data 28

Acorn profiles 29
Pupil Lifestyle Survey 30
Ward level 30
Locality Level 30
Final_Locality Report_Doncaster Pupil Lifestyle Survey Locality 2020.pdf 30

This report

This report focuses on Highfields, part of the Adwick and Carcroft ward in the North of the Borough and begins with a summary outlining key information and priorities. This document shows the initial conversations with communities, including ward members, community organisations, faith groups, residents and other organisations who work in the area. Communities' knowledge of their own areas enables them to identify their strengths and the assets on which they can build on. This document is shared with the intention of supporting those conversations and sharing information that might not be readily available to local people.



Highfields

31.5% of children are living in **poverty**

53.5% live in households with an income of **less than £20k**

Respiratory Diseases are the leading cause of mortality

34.1% of older residents **live alone**

2% of the Community of **BAME** ethnics origins

49.4% of residents are **inactive**

One Page Summary

The Adwick and Carcroft ward is split into four distinct communities, Carcroft, Adwick, Woodlands and Highfields. Highfields is a small community and much of the data used is taken from ward data. Where possible data specific to Highfields has been used.

Highfields is one layer super output area (LSOA), however it is the most deprived LSOA in the borough with an Index of Multiple Deprivation (IMD) of 59.54, work around decreasing this number must be taken into consideration when looking at working in Highfields.

The impact of deprivation can be seen in the significantly high levels of child poverty; 31.5% compared to the England average 17.1%, significantly high proportions of income deprivation;23.7% compared with Doncaster's 16.6% and England's 12.9% and significantly high proportions of older people living in poverty, 22.8% compared with Doncaster's 15.9 and England's 14.2%. High unemployment and long term unemployment rates play a large influencing factor.

The mortality rate of people with respiratory diseases in Highfields (172.8 per 100) is one of highest in Doncaster and higher than the average of England (100 per 100). The prevalence of diseases such as Chronic Obstructive Pulmonary Disease (COPD), lung cancer and emphysema is higher than figures reported for Doncaster and England. This could be linked to the high number of smokers in Highfields (27.1%) compared to Doncaster's average (19.8%).

A high number of children in Adwick and Carcroft are obese (34.5%) compared to the average of Doncaster (30.6%). The rates of obesity increase significantly when children reach year 6 (50.5%) compared to the borough's average (43.2%)

Key Health Priorities

- Poverty is a key issue, with 32.9% of children living in poverty. There are high levels of unemployment.
- Poor healthy life expectancy - it would be important to consider high smoking levels as a contributing factor diseases such as COPD and lung cancer.
- Inactive deprived households with children and young people alongside high levels of childhood and adult obesity.

Assets

Well Doncaster uses a community centred approach which supports investment in supporting, working with and empowering communities to facilitate a healthy community. The voice and role of our communities and taking a strengths/assets based approach to work with individuals, families and communities is crucial to the achievement our overall vision.

Asset Maps

The Adwick and Carcroft ward is split into four distinct communities, Carcroft, Adwick, Woodlands and Highfields, each having its own assets. It is appreciated that these maps are a starting point in understanding the communities and that further work in needed amongst the community to further understand all the assets and how they are used.

The maps below outline the ward boundaries and show different types of assets across the Adwick and Carcroft ward. It is recognised that work is needed in the community to flesh out the understanding of the area and how and what is accessed by whom. Each community/ward has its own identity and this needs to be understood in order to respond appropriately and effectively to community need. Carcroft, alongside Woodlands and Highfields, remains a priority area for North Doncaster and work will be undertaken in the coming months to establish this.

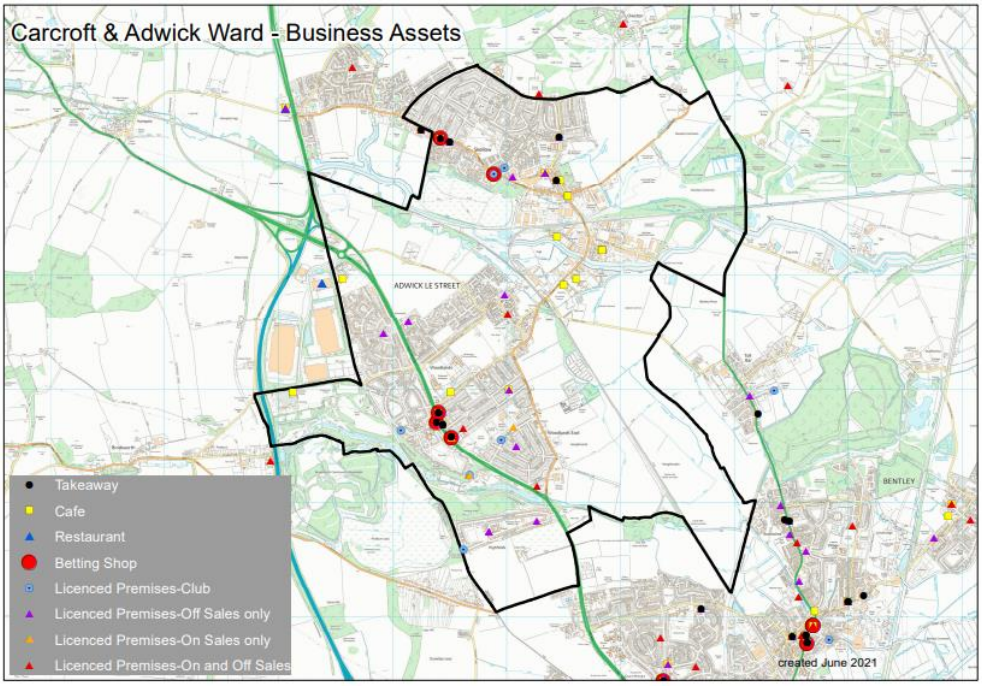

Figure 17 - Adwick and Carcroft Business Assets

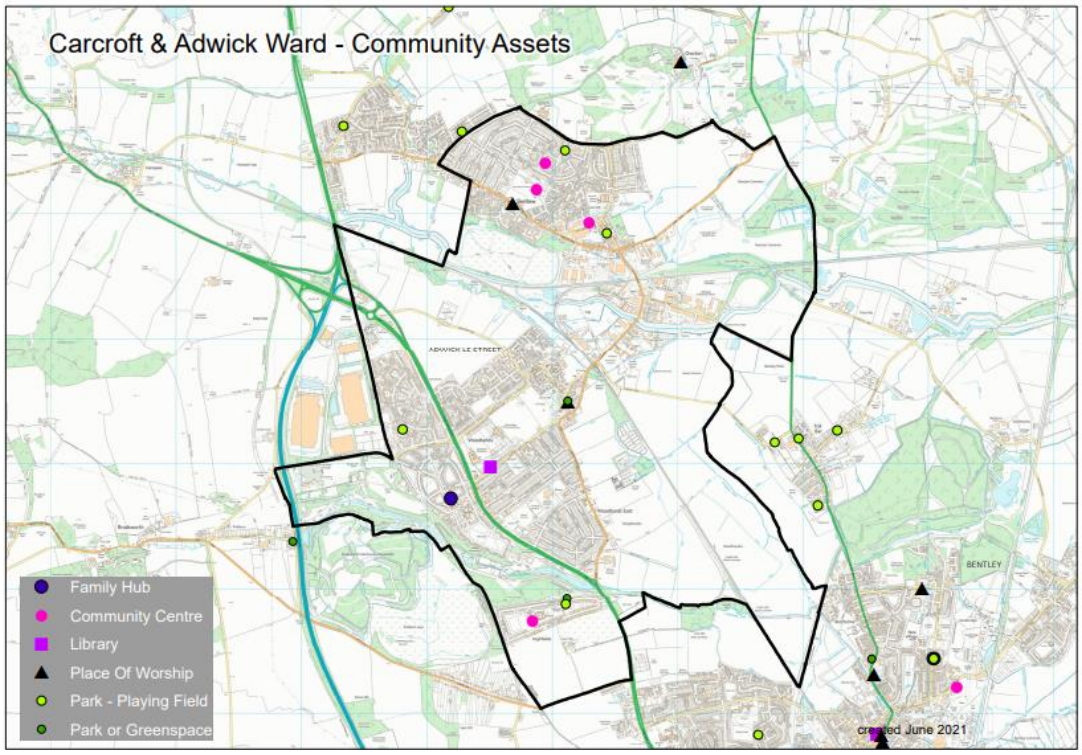

Figure 18 - Adwick and Carcroft Community Assets

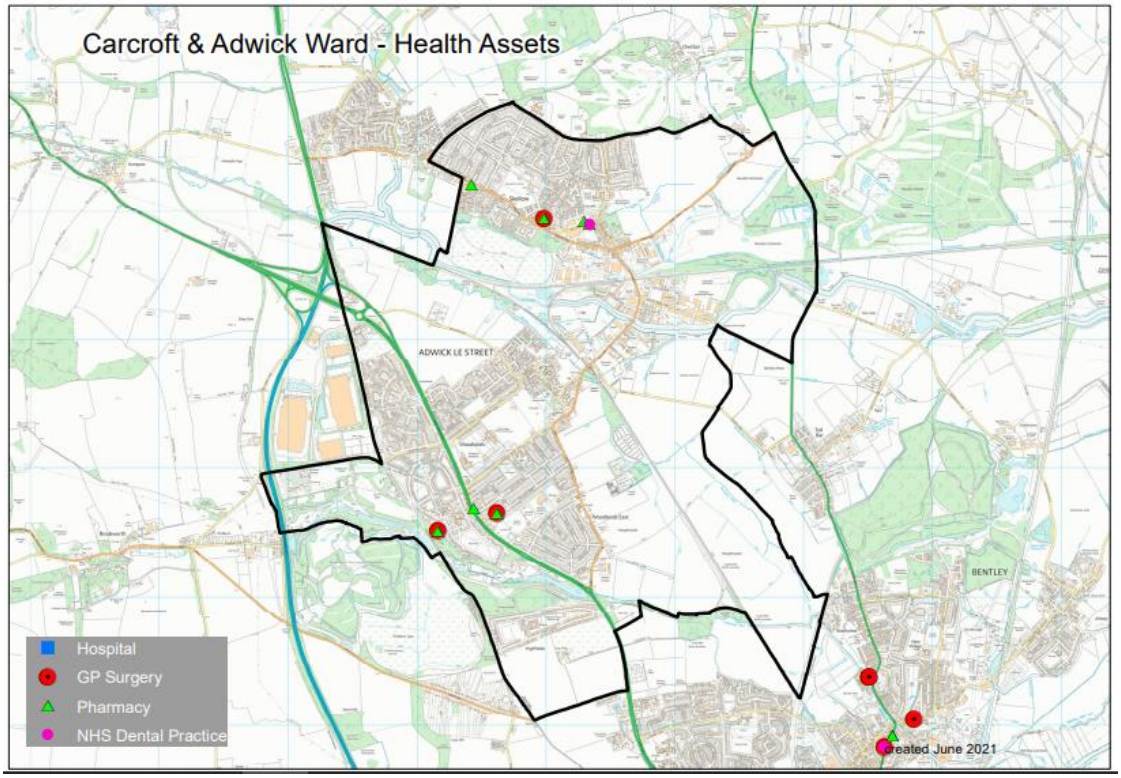

Figure 19 - Adwick and Carcroft Health Assets

Assets in the Community

As part of a population health management approach, the following assets have been identified and themed around place and people:

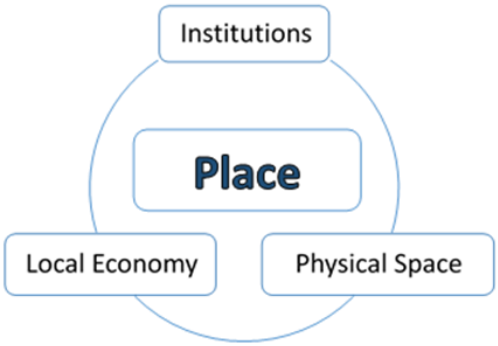

Institutions (Schools/colleges etc.)	Physical space (Parks, carparks etc.)	Local Economy (Local profit Businesses)
Education: • Highfields Primary Academy • Don Valley Academy, Scawthorpe (Hannah Thornton) • Outwood Academy, Adwick • Doncaster College (The Hub) Other: • Highfields Family Hub (activities based at Highfields Primary) • Highfields Community Centre • Scribbles child minders	Parks: • Children's play park in the middle of the estate • Highfields BMX Track (located within Highfields Country Park) • Roman Ridge Cycle Path (Located to the rear of Coppice Road) • Highfields Lakes and Country Park - The site includes a range of open spaces typologies; including natural space, public park, formal sports provision (bowling green) and allotments Other: • Doncaster North Park & Ride • Brodsworth Barns	Shops: • Highfields General Store • Highfields Store Ltd AND Post Office • Pieroth Wines Other • Tyson Wedding cars Doncaster • Top Gear Performance (Doncaster Ltd) Residents of Highfields are in close proximity to Woodlands Shops (Great North Road, Woodlands) and Scawthorpe Shops. Woodland local economy assets are noted on the Woodlands Community Profile.

INDIVIDUALS (Key Individuals within the community and why)	ASSOCIATIONS Local Groups/Clubs	STORIES (Good news stories)
• Ward Members: • MP Community Members: • (Trustee's of Highfields Community Centre and member of Highfields Community Partnership) • (All Saints Foodbank in Woodlands) • (Woodlands Speaks) • (Shop and former Cllr) • (Highfields Boxercise) Professionals: • Communities Team Early Help Co-ordinator) • Doncaster Children's Services Trust • Family Hub • St Leger • Primary School Head Teachers • PSCO • PCN (Domonique Abruzzo, pharmacist - • Social Prescribers • Well Doncaster • Localities	Support: • All Saints Food Bank (Woodlands) • Highfields Community Centre • Highfields Community Partnership • Highfields Family Hub Physical Activity/Sports: • Highfields Amateur Boxing Club • Highfields Boxercise Club • Highfields Fishing Club • Highfields Junior Angling Club • Hanging Wood Archery Club • Highfields Fit and Fun Walk Children's: • Growing Friends (Highfields Primary Academy) Other: • Music Club (Community Centre) • Highfield's Over 60s Group • Breakfast Club Community Inclusion Social Gatherings	• Highfields is a former coal mining village • Highfields was built so that most houses either overlooked farmland or woodland, the ornamental Highfields Lake, or the greens in the centre of the village. Like its neighbour, Woodlands, Highfields lies between the historic Great North Road and the Roman road • Since COVID-19, All Saints Church have set up a new foodbank which has been supporting over 75 vulnerable families each week in Woodlands, Highfields and Adwick. This has been led by Katie Broadhead and supported by 17 other volunteers

Ward Members

The Adwick and Carcroft ward has three ward members who were elected in 2021.

Adwick and Carcroft

Councillor Debbie Hutchinson

Adwick and Carcroft Labour

Councillor John Mounsey

Adwick and Carcroft Labour

Councillor Sarah Smith

Adwick and Carcroft Labour

Health and Wealth

Deprivation

Health inequalities are avoidable differences across the population, and between different groups within society. Health inequalities arise from the conditions in which we live, work and play. These conditions influence our opportunities for good health, how we think, feel and act, therefore shaping our health and wellbeing.

Evidence shows that people living in our most deprived areas face the worse health inequalities in relation to health access, experiences and outcomes. Deprivation covers a range of issues and refers to unmet needs caused by a lack of resources, including but not limited to finances, housing and education. It is measured in different ways including the Indices of Multiple Deprivation (IMD). Adwick and Carcroft ward, which includes Highfields, remain above the Doncaster average with an IMD score of 41.6 compared to the borough's average of 30.3.

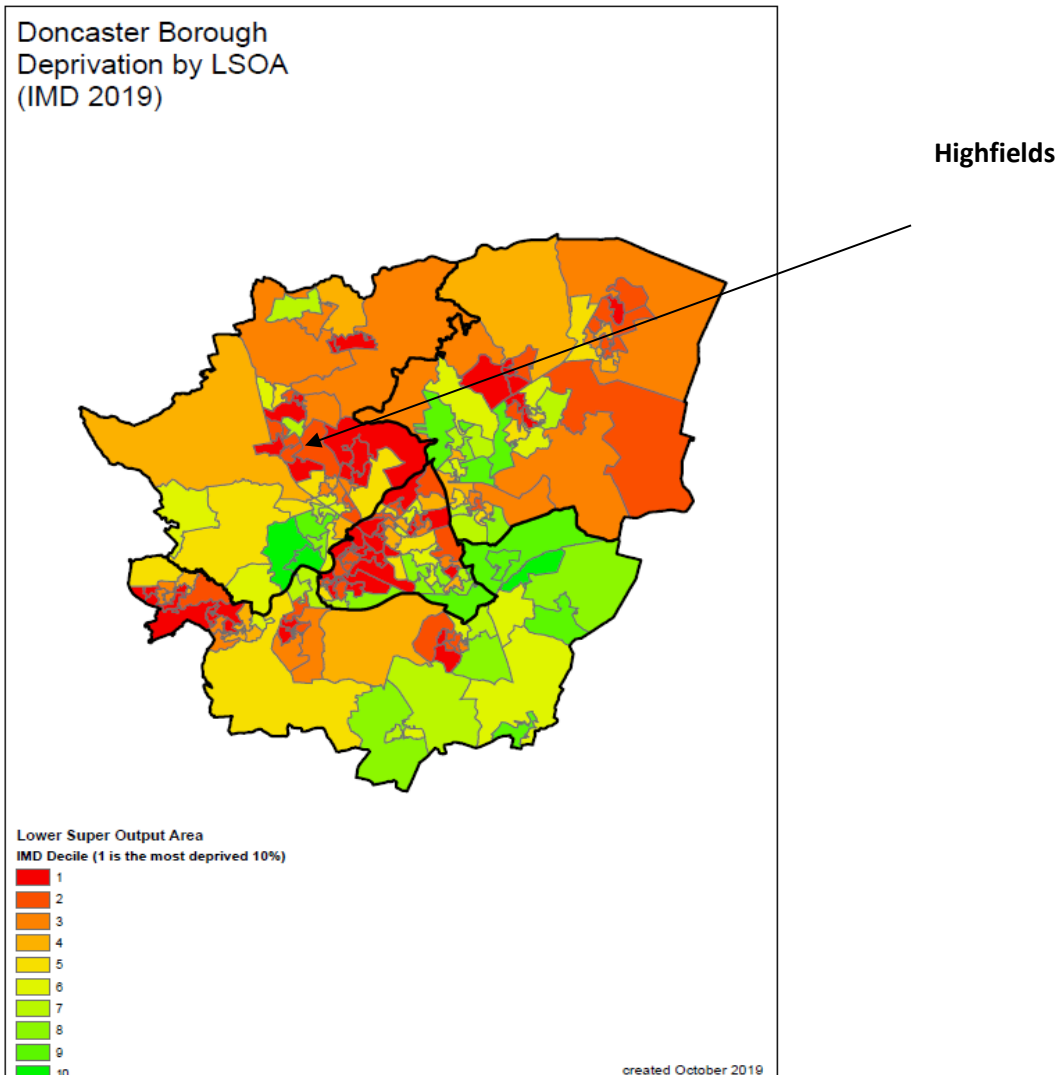

Figure 1 - Doncaster borough deprivation by LSOA

The IMD measures relative levels of deprivation in small areas, called Lower-layer Super Output Areas (LSOA). Highfields is made up of only one LSOAs. The map below shows Highfields is in the lowest IMD decile and in the top 20 most deprived communities in Doncaster.

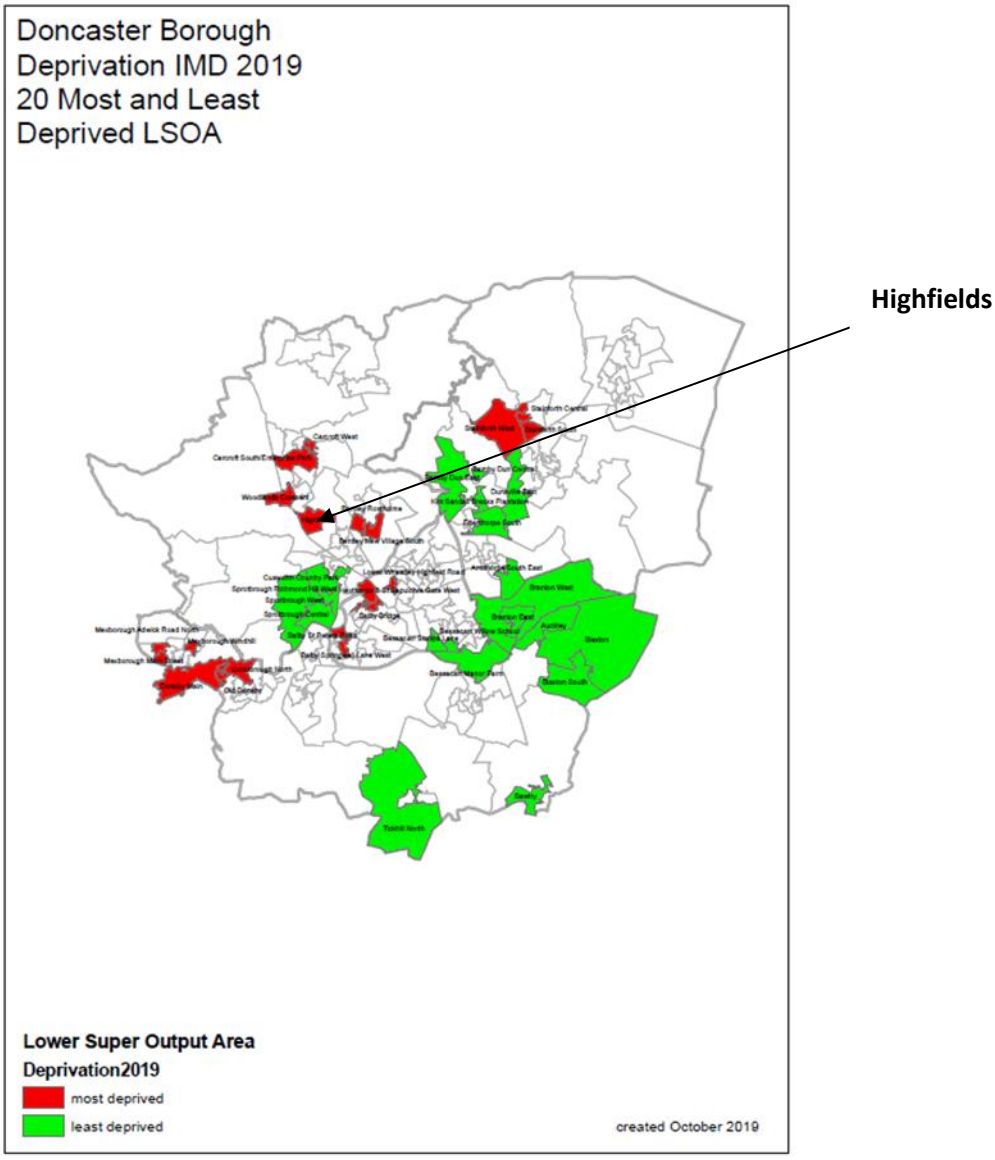

Figure 2 - 20 most and least LSOAs in Doncaster

Poverty

Across the Adwick and Carcroft ward, 23% of residents experience deprivation associated with their income. This is significantly higher than borough level of 16.6% and national level of 12.9%. Around 31.5% of children are living in poverty compared to 22.7% in Doncaster and 17.1% across England. Also, 21.4% of older people in are living in deprivation which is significantly higher than the national level (14.2%).

Fuel poverty is defined as a household living on a lower income which is not deemed reasonable enough to warm a home sufficiently. In 2018, 11.5% of adults in Adwick and Carcroft were unable to warm their homes to a reasonable standard, compared with 9.6% across Doncaster.

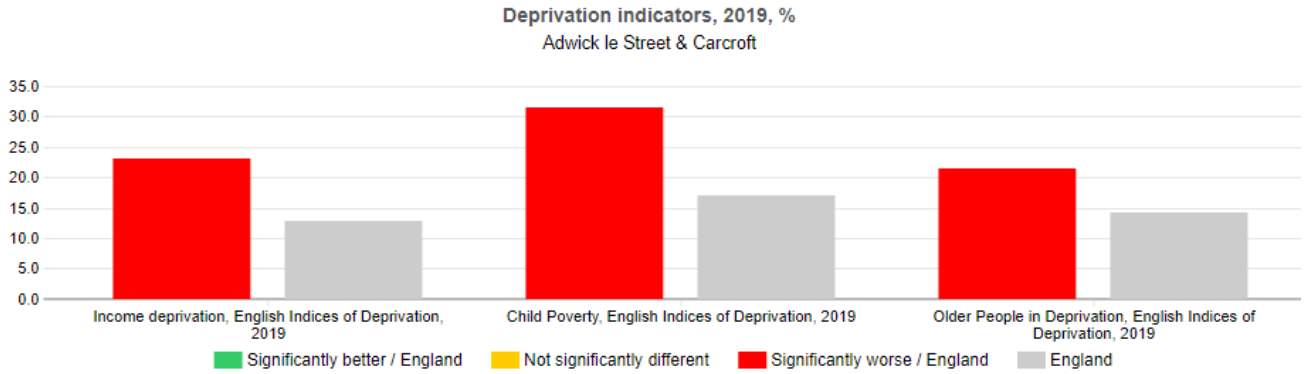

Figure 3 - Deprivation indicators in Adwick and Carcroft compared to England

Employment

The largest proportion of residents are employed full time (35%), this is lower than the average of Doncaster. There is a higher proportion of unemployed residents (5%) in Highfields than the Doncaster average. In addition, of those who do work there are a lower proportion of self-employed workers (6%) than the Doncaster average.

As illustrated in the charts below, 54% of Highfields residents live in households with an income of less than £20k. This is a significantly higher proportion than the average of Doncaster which highlights the level of income deprivation in the community. is not significantly different to the figures of Doncaster, there is a significantly lower proportion of residents with a household income of more than £40k (17%).

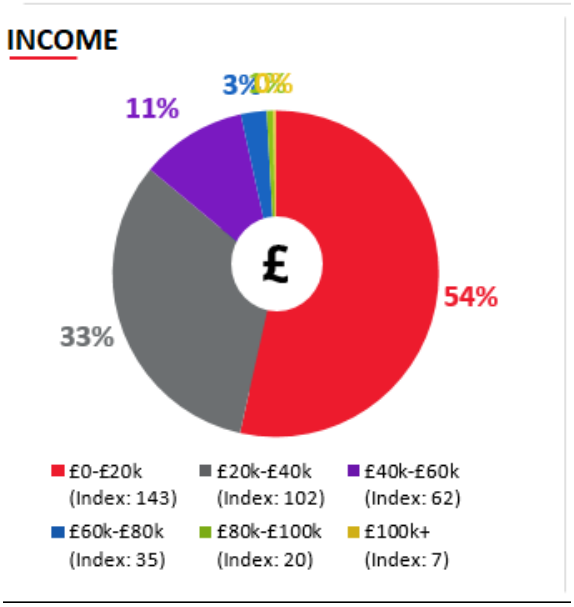

Figure 4 - Carcroft Income

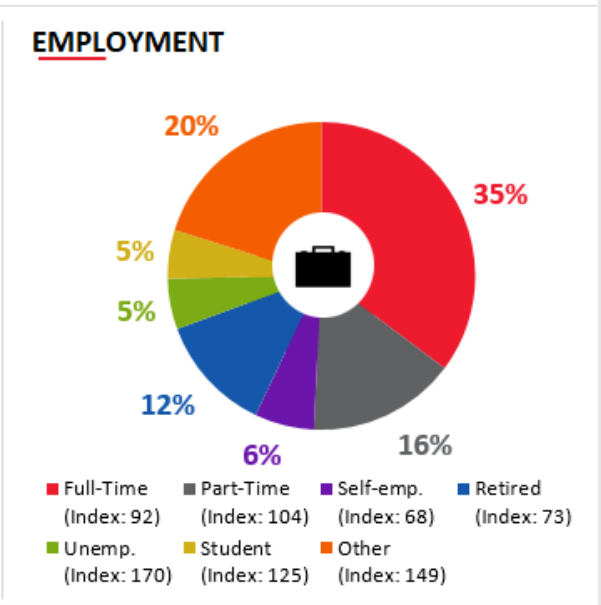

Figure 5 - Carcroft Employment

Childhood Development

In the Adwick and Carcroft ward, 25.9% of children are obese or overweight at reception age. This is slightly higher than the average of Doncaster (25.5%) and significantly higher than the average of England (22.6%). The prevalence of obesity including severe obesity at reception (11.1%) is slightly lower than the borough's average (11.5%) and higher, but not significantly different to the national average (9.7%). The prevalence of overweight or obese children increases to 40.6% in year 6, which is significantly higher than the average of Doncaster of 36.2% and the average of England 34.6%.

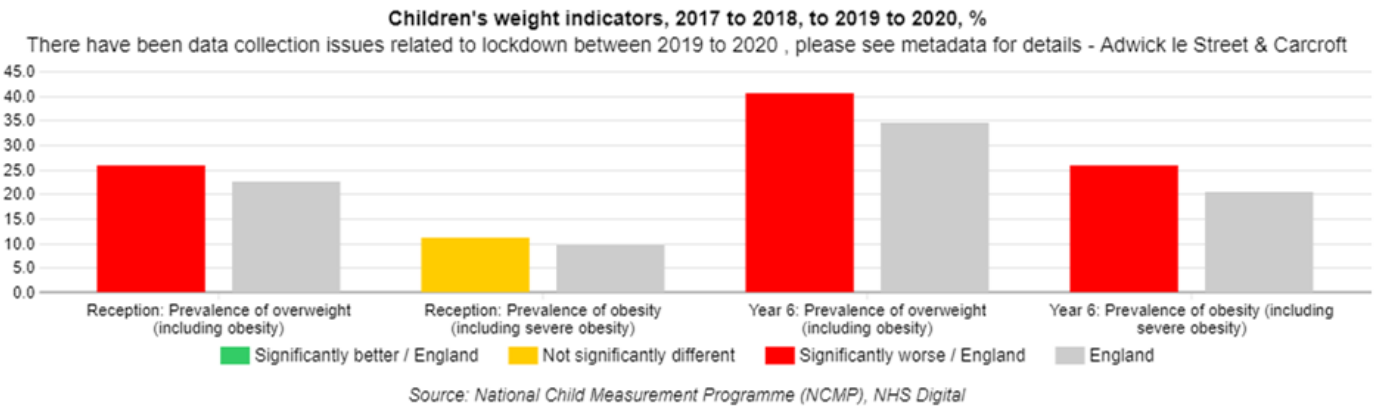

Figure 6 - Childhood obesity in Adwick and Carcroft compared to England

A&E admissions and emergency admissions in under 5s are both significantly lower in Adwick and Carcroft than the national average. However, emergency hospital admissions for under 15's are significantly higher in Adwick and Carcroft than figures reported for Doncaster and England. Emergency hospital admissions are also significantly higher for 15-24 year olds in comparison to the borough and national average.

The 2020 Pupil Lifestyle Survey which included primary and secondary schools, showed that 73% of school-aged children in Adwick and Carcroft had breakfast. This is higher than the average of Doncaster (80%). The survey also indicated 17% of school-aged children in Adwick and Carcroft have free school meals, matching the average of Doncaster. Further, 90% of school children in Adwick and Carcroft claimed to have a healthy food and beverage intake (*vs* 91% across Doncaster) and 63% claimed to consume fruit and vegetables most days of the week or every day (*vs* 65% across Doncaster). Contrastingly, fewer school-aged children in Adwick and Carcroft reported consumption of take-way food (11%) in comparison to the figures reported for Doncaster (16%).

In line with the average of Doncaster, 98% reported they feel warm and comfortable at home and 96% felt able to clean themselves at home compared to the borough's average of 92%. Furthermore, 81% of children in Adwick and Carcroft felt able to have a restful night's sleep compared to 75% across Doncaster.

The survey reported a higher percentage of children who were 'happy with life', 'felt able to share ideas' and 'felt listened to' compared to Doncaster averages. Also, 93% felt safe at home compared to 89% across Doncaster and 86% reported as having a nice, safe place at home or near home to play which was not significantly different to the Doncaster average of 85%.

It is important to note that the Pupil Lifestyle Survey is self-reported and was not completed by all the schools.

Long-Term Health Conditions

In the Adwick and Carcroft ward, the number of people who report having a limiting long term condition is 24% compared to 21.7% across Doncaster and 17.6% across England. The proportion of people in Adwick and Carcroft self-reporting as good or very good health is 76.8%, similar to the Doncaster average.

Highfields has significantly higher rates of emergency hospital admissions for a range of conditions including heart disease, stroke, COPD and hip fractures. Along with emergency hospital admissions for long term conditions, admissions for self harm, avoidable admissions, hip fractures in over 65s and those associated to alcohol consumption are significantly higher. This suggests there are significant challenges around self-management, health literacy and appropriate uses of health services.

The high levels of respiratory conditions correlate to the levels of smoking in the ward. Highfields has a smoking prevalence of 27.1% compared to Doncaster's 19.8%. Similarly, the proportion of adults

eating healthily is lower: 13% are likely to say that they never eat fruit and 49.4% never engage in moderate intensity physical activity. These risk factors may be contributing to the significantly higher levels of heart and circulatory disease in the ward, when compared with both Doncaster and England.

The infographic below shows the percentage of the population in Highfields with a diagnosis of different health conditions. The prevalence of all these health conditions is higher than the borough's average. The significantly high level of emphysema, coupled with the significantly higher proportion of deaths from respiratory diseases, highlight the need to tackle the high rates of smoking in the community of Highfields.

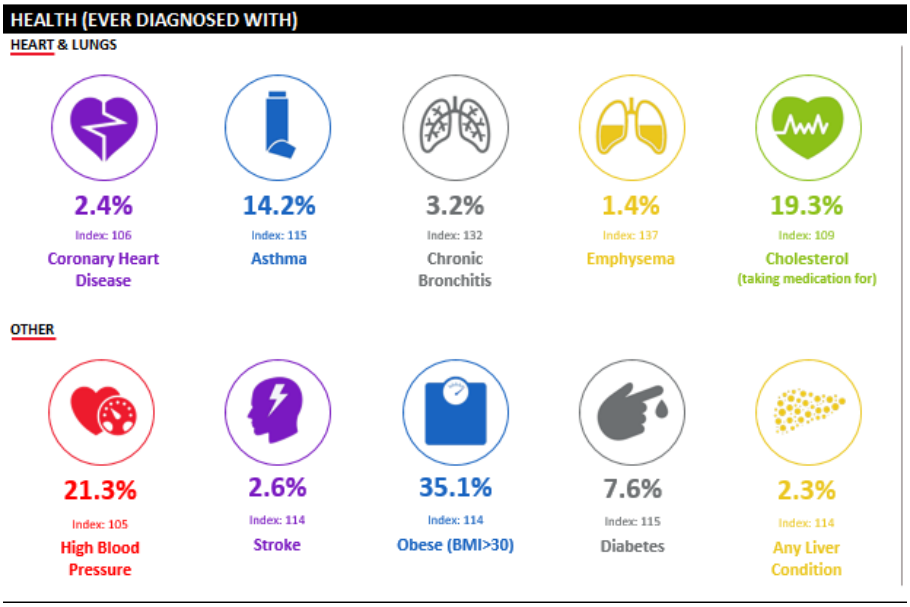

Figure 8 - Prevalent health conditions in the Adwick and Carcroft ward

Life Expectancy

Residents in the Adwick and Carcroft ward have a significantly lower life expectancy. Males have a life expectancy of 74.7yrs compared to the average of Doncaster 78.1yrs and England 79.7yrs. Female life expectancy is 74yrs, compared to Doncaster's of 81.6yrs and England's of 83yrs. The data shows that the mortality rates of respiratory diseases including COPD and lung cancer are significantly higher compared to those reported for Doncaster and England. Adwick and Carcroft ward also has significantly higher mortality rates in terms of heart health and all cancers. Mortality rates from all causes and across all ages in Adwick and Carcroft are significantly higher than the average of Doncaster. Adwick and Carcroft have significantly higher rates of preventable deaths in under 75s than the Doncaster average.

Loneliness and isolation

Around 34.1% of older people (>65 year-olds) live alone in Adwick and Carcroft compared to 31% across Doncaster and England. Whilst this does not indicate loneliness and/or isolation, it is an indicator to be considered alongside local intelligence.

There is much work underway in understanding the mental health impacts of Covid-19. Data captured before 2020 and shown in the graphic below highlights the percentage of residents in Highfields who had been diagnosed with clinical depression, as well as rates of other self-reported indicators of mental health and wellbeing. All of these are higher than the Doncaster average. COVID-19 lockdowns could have seen a larger negative impact on the wellbeing on the community

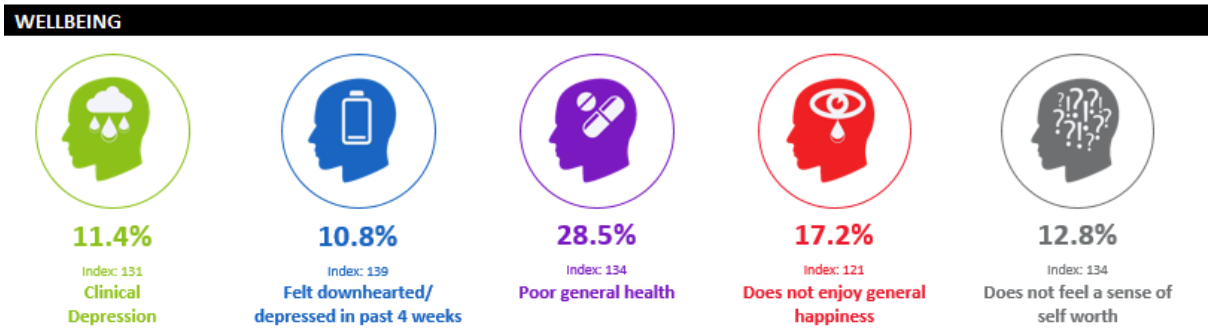

Figure 7 - Wellbeing of Carcroft Residents

Physical Activity

Levels of physical activity in Adwick and Carcroft are low compared to the rest of the borough. This can be seen in the map below, which identifies the areas with the highest numbers of inactive households:

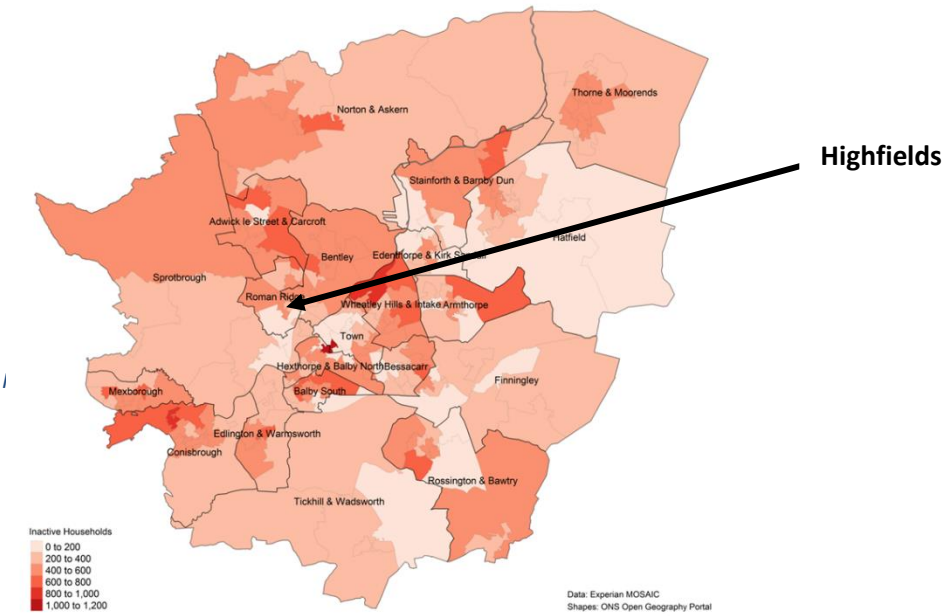

Adwick le Street has 883 households that are likely to have high levels of inactivity. This data has been overlaid with the number of children and young people and with deprived, inactive households. This triad of data then positions Adwick le Street as an area of focus. The table below shows the number of inactive low income households and children and young people:

Community	Inactive households	Low Income households	C&YP	Total
Adwick le Street	883	877	920	2680
Denaby	951	913	514	2378
Wheatley Park & Wheatley Hills	802	885	667	2354
Bentley	883	692	773	2348
Edlington	667	858	726	2251
New Rossington	673	823	749	2245
Intake	651	781	668	2100
Skellow & Carcroft	594	892	563	2049
Stainforth	618	738	676	2032
Thorne	747	817	367	1931

The Get Doncaster Moving survey identified the following key barriers to physical activity for inactive people in Adwick and Carcroft:

- Not wanting to be active/Having less desire to be active (reflective motivation)
- Not having routines or habits (automatic motivation)
- Having less physical skills and stamina to be active (physical capability)

Around 41% of school children in Adwick and Carcroft who took part in the Pupil Lifestyle Survey reported walking to school, which is below the average of Doncaster (43%). Physical activity via school clubs is 20%, which is higher than the Doncaster average of 19% and the number of days of they partake in physical activity is in line with the borough's average. Further, 72% of school-aged children in Adwick and Carcroft reported enjoying physical activity, below the Doncaster average of 76%. For those who reported not enjoying physical activity, the most common reason was 'being outside in bad weather" (47%).

Prevention and Control

The Coronavirus pandemic has highlighted the need and value of understanding at risk population groups at a hyper-local level to guide prevention work and ensure that appropriate support and resources are in place.

The table below shows settings and populations in the North locality of Doncaster that may be at increased risk and vulnerability when dealing with infection and control. These settings should always be considered as priority when dealing with any situation and future control and prevention measures may be needed in these places in HIghfields.

At risk Setting-Housing	**No.**
Care Homes	70
Communal Residences	1
HMO Bed sits	25
HMO other	21
At Risk Setting- Health	
GPs and Clinics	16
Hospitals and hospices	2

Figure 12 - At risk settings in North of Doncaster

Testing

In the north locality there is isn't a regular testing station. However there is a mobile testing unit that is being utilised for the people of the Northern wards.

Vaccinations

The table below shows first and second dose Covid-19 vaccine uptake. Highfields is in the amber zone, which means it's slightly lower than the average and could be a cause for concern.

Community	1st Dose	2nd Dose
Highfields	72%	40.37%
Toll Bar	77%	50.34%
Bentley	79%	49.28%
Woodlands	83%	52.70%
Carcroft	83%	54.03%
Campsall	85%	56.29%
Scawthorpe	86%	52.83%
Askern	86%	53.22%
Scawsby	88%	57.51%
Skellow	88%	58.02%
Norton	89%	59.66%
Arksey	89%	61.19%
Adwick	91%	59.17%
Sprotbrough	91%	60.51%
Cusworth	92%	61.64%

Figure 13 - Vaccine uptake in the North locality of Doncaster

Recovery

The Coronavirus pandemic has had a huge impact on our communities and work continues to focus on the recovery stage of the pandemic. As a part of the recovery approach, Well Doncaster have secured funding from the Ministry of Housing Communities and Local Government for Third Sector organisations across the borough to employ Community Connectors. Their role comprises understanding the barriers and work with residents to create solutions that increase vaccination uptake and compliance to social distancing in disadvantaged groups. They also encourage and support those most affected by COVID-19 and engage them in community events and services.

Population Health Management

Covid-19 has had a huge impact on communities. It is vital to understand the effect and direction the pandemic has had on community organisation in the ward so that: 1) support can be offered and 2) work can be implemented to manage any gaps or risks associated with changes. To support the former, Well Doncaster officers undertake regular population health management insight with community organisations in Carcroft identifying their current status and needs, and work with each group to meet their goals. This is a living document and will be updated and adapted as needs are met and change. If you would like more detail on this, please contact James.Parsonage@doncaster.gov.uk

Community Information

Population size

16,334,

Population

The age composition of the population of Adwick and Carcroft is similar to the average of Doncaster. The average age, however, is slightly lower than the Doncaster average. As illustrated in the chart below, 59% of Adwick and Carcroft residents are of working age. There is a higher proportion of working age residents who are unemployed in comparison to the borough's average.

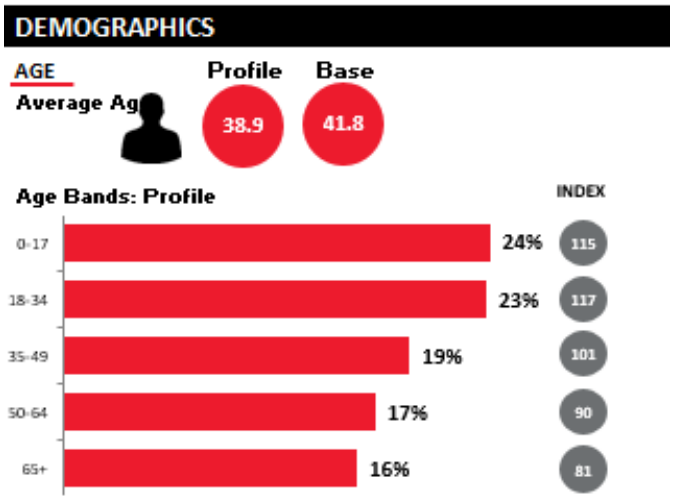

Figure 14 – Age breakdown of Highfields residents

Ethnicity and Language

The Adwick and Carcroft ward continues to be a predominantly White British community, with only 2% of residents from the Black and Minority Ethnic (BAME) community. This is significantly lower than the borough average (4.7%). Doncaster is also significantly different to the England rate of 14.6%. In Adwick and Carcroft, 3.6% identify themselves as not 'White UK' compared to 8.6% across Doncaster.

Housing

Housing conditions and the surrounding environment can have profound impacts upon residents' health and exacerbate health inequalities. Terraced houses comprise 46% of properties in Highfields, significantly higher than the Doncaster average. Only 5% of houses in Highfields are detached, and only 7% are bungalows, these figures are both significantly lower than those reported for Doncaster. The prevailing amount of people per house is 2, however households with 1 person (24%) are more

common than across the brorough. This aligns with the Adwick and Carcroft ward data which reports 34.1% of older people live alone, a higher proportion than the Doncaster and England averages, 31.6% and 31.5% respectively. 39% of houses in Adwick and Carcroft are socially rented, this is significantly higher than the Doncaster average, with a significantly lower amount of owned outright or owned with a mortgage.

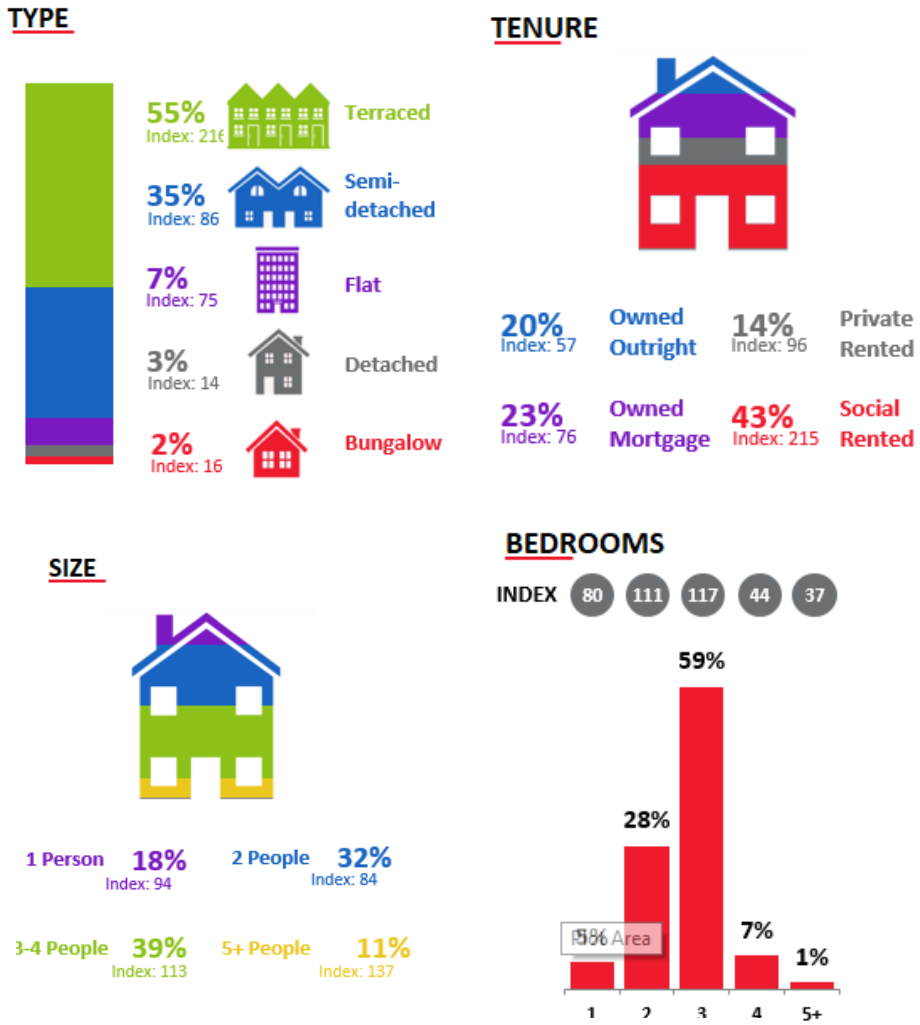

Figure 15 - Housing in Adwick and Carcroft

Community Insight

Appreciative Inquiry

The Well Doncaster Team undertake an Appreciative Inquiry within communities to gather insight to support co-designing action plans with the community. Armstrong (2020) suggests in 'A changing world, again. How Appreciative Inquiry can guide our growth' that reframing the questions in light of a crisis like Covid-19 and drawing on strengths and assets from past positive experience will help participants as they restructure their community. The AI questions are structured to pull on the successes of the past and present, to seek new potentials and possibilities and build on those through the Dream and Design stages.

Appreciative Inquiry will be conducted in Highfields from August 2021. The Appreciative Inquiry will include the following steps:

1. **Discovery Phase** – This will involve engagement with the residents of Carcroft to find out what is working well in the community. Responses will be themed to allow priorities of the community to be established.
2. **Dream** – Residents and key stakeholders will be invited to attend an initial workshop to discuss what ideas they have for their community and how these will meet the priorities highlighted in the discovery phase.
3. **Design** – All attendees are invited back for a second workshop to develop an action plan to direct work for the community.
4. Deliver – A collaborative way of working and investing resources in working towards to the actions from the previous phase.

Doncaster Talks

In 2019, Doncaster Talks undertook insight across the borough of Doncaster. Responses were separated into wards and thematically analysed. Across the Adwick and Carcroft ward, 207 responses were received. The main themes on what people liked about the area, what could be improved, and what the borough should focus on are displayed in the table below:

ADWICK & CARCROFT

Like:

- Good access to local amenities and lot of things to do
- Good community spirit/friendly people
- Good access to parks/greenspace

Improve:

- Cleaner streets – less litter and a better appearance for the area
- Invest in park and green space
- Reduce crime and ASB, in particular quad bikes

Focus:

- Cleaner Streets and less litter
- Tackle crime and ASB issues in the area
- Support services for vulnerable people

Figure 16- Doncaster Talks Themes for Adwick and Carcroft

References

Armstrong AJ, Holmes CM, Henning D. A changing world, again. How Appreciative Inquiry can guide our growth. Social Sciences & Humanities Open. 2020;2(1):100038. oi:10.1016/j.ssaho.2020.100038



Appendix

Well Doncaster

Well Doncaster Approach: https://youtu.be/e1RKOZoGI10

More information about how Well Doncaster has been meeting outcomes and objectives can be found in past and present annual reports:

https://welldoncaster.wordpress.com

Public Health Data

Fingertips

This is a new fingertips profile that uses data from Local Health an existing PHE data tool. Local Health is a collection of quality assured health information presented for small geographical areas. By presenting data for small areas, Local Health provides evidence of inequalities within local areas. It supports targeted interventions to reduce such inequalities.

Local Health contains indicators related to:

- Population and demographic factors
- Wider determinants of health
- Health outcomes

It presents data for middle super output areas (MSOA), electoral wards, clinical commissioning groups (CCG), local authorities, and England as a whole.

Please note, as the Local Health tool was designed to allow users to map small area data, a mapping option has not been provided in this profile.

https://fingertips.phe.org.uk/profile/local-health/data#page/0

Local Health - Public Health England - Reports: get a dashboard on a custom area

Mosaic Data

Mosaic Public Sector classifies the UK population into one of 66 types and 15 groups through a detailed and accurate understanding of each citizen's demographics, lifestyles, behaviours and location.

The Physically Inactive Population of Doncaster

The MOSAIC types who “Do not exercise” and “Do not take part in Sport” were searched and three priority groups have been identified through work with strategic partners as part of the development of Doncaster’s Physical Activity Strategy. The three priority groups are:

- The Inactive
- Families with children and young people
- People living in income deprivation

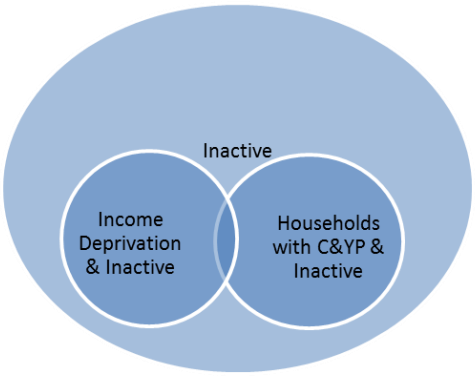

These groups are cross-referenced against the inactivity list allowing for the identification of MOSAIC types which are both likely to be inactive and living in deprivation as well as inactive and from households with children and young people.

Link to the Get Doncaster Moving strategy; https://getdoncastermoving.org/

Acorn profiles

Wellbeing Acorn segments the population into 4 groups (Health Challenges; At Risk; Caution; Healthy) and 25 types describing the health and wellbeing attributes of each postcode across the country. By analysing significant social and health related behaviour, it provides precise information and an in depth understanding of upstream issues affected by current lifestyle traits

INTERPRETING THE REPORT

The Wellbeing Acorn profile report helps you understand the underlying demographics, lifestyle and health attributes of your customers and service users by comparing their Wellbeing Acorn profile to a base (e.g. UK population, area or other customer groups).

INDEX

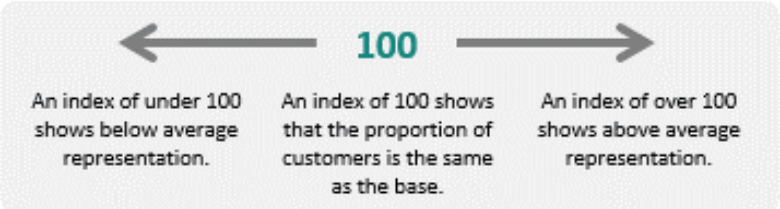

The Wellbeing Acorn Profile contains 12 variables that are indicators of Disability or Infirmity in the population and 9 variables related to unhealthy Behaviours. The average score measured against the base profile of Yorkshire and the Humber is 100. A value above 100 indicates that the area population is over represented for this characteristic, below 100 the value is less than the average or under represented.

Pupil Lifestyle Survey

Ward level

Final_ Ward report_Doncaster Pupil Lifestyle Survey 2020.pdf

Locality Level

Final_Locality Report_Doncaster Pupil Lifestyle Survey Locality 2020.pdf